

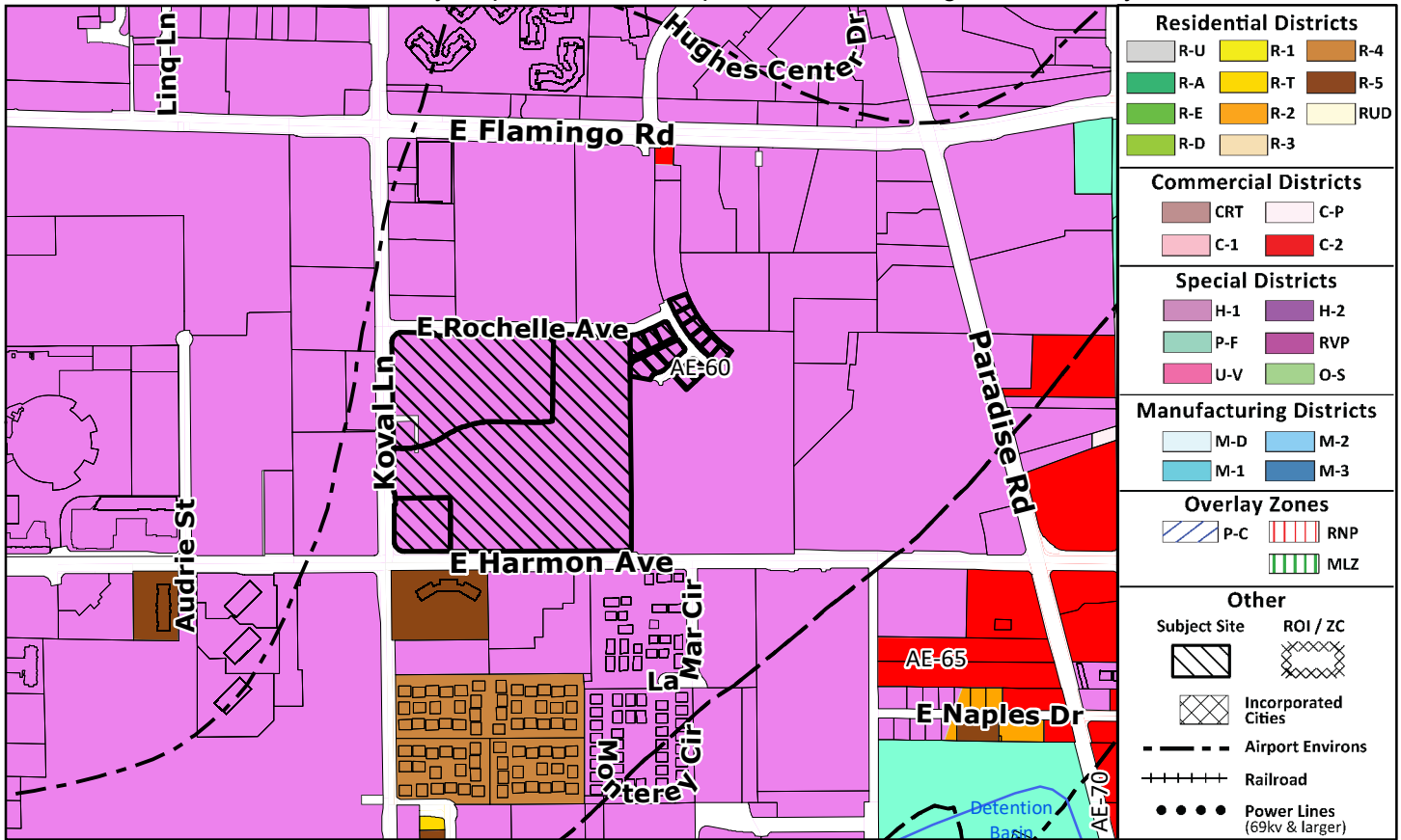
**PAGE INTENTIONALLY LEFT BLANK**

# Commission Agenda Map

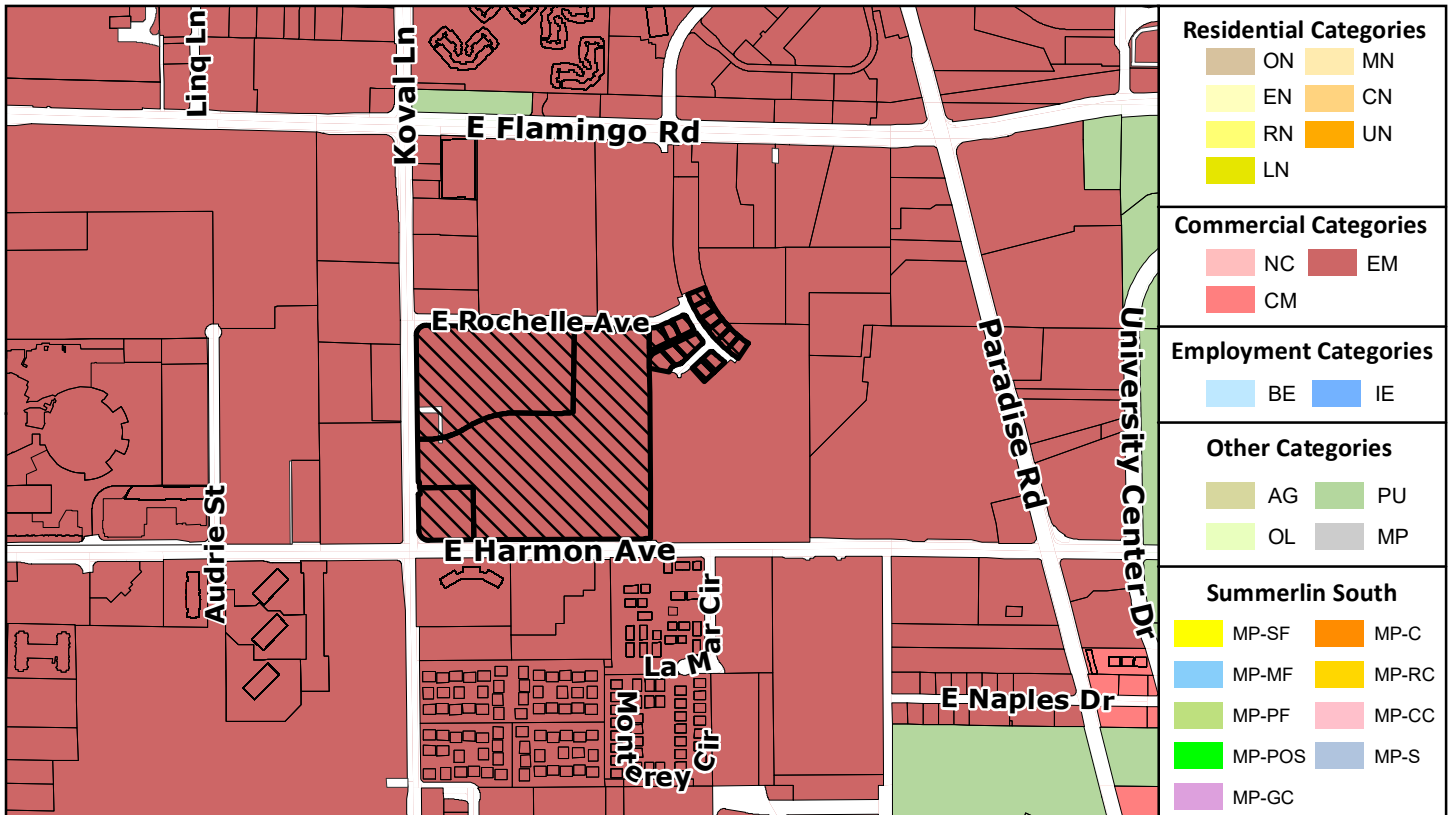
VS-23-0460

Clark County Department of Comprehensive Planning, Clark County, Nevada

## ZONING



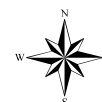
## PLANNED LAND USE



This information is for display purposes only. No liability is assumed as to the accuracy of the data delineated hereon.

Subject Parcel(s)  
 16221613007  
 16221613002  
 16221613009

See complete list on file



0 250 500 1,000 Feet  
 Map Created on 8/14/2023

