

**CLARK COUNTY BOARD OF COMMISSIONERS**  
**ZONING / SUBDIVISIONS / LAND USE**  
**AGENDA ITEM**

---

**Petitioner:** Sami Real, Director, Department of Comprehensive Planning

---

**Recommendation:** ORD-24-900796: Conduct a public hearing on an ordinance to consider adoption of a Development Agreement with Tenaya Lofts, LLC & The Joel A. Laub and Kimberly L. Laub Family Trust for an office/warehouse complex with live-work dwelling units on 5.60 acres, generally located west of Tenaya Way and north of Sunset Road within Spring Valley. MN/dw (For possible action)

---

**FISCAL IMPACT:**

None by this action.

**BACKGROUND:**

The Board of County Commissioners (Board) approved a land use application UC-24-0399 for an office/warehouse complex with live-work dwelling units on 5.60 acres, generally located west of Tenaya Way and north of Sunset Road within Spring Valley. Conditions of approval included the developer and/or owner entering into a Development Agreement prior to any permits being issued in order to provide their fair-share contribution towards public infrastructure necessary to provide service in the southwest portion of the Las Vegas Valley.

In accordance with the provisions of Section 278.0203 of the Nevada Revised Statutes, a Development Agreement must be approved by ordinance.

Staff recommends the Board conduct a public hearing.

**Cleared For Agenda**  
03/19/25

BILL NO. 3-5-25-1

SUMMARY - An ordinance to adopt the Development Agreement with Tenaya Lofts, LLC & The Joel A. Laub and Kimberly L. Laub Family Trust for an office/warehouse complex with live-work dwelling units on 5.60 acres, generally located west of Tenaya Way and north of Sunset Road within Spring Valley.

ORDINANCE NO. \_\_\_\_\_  
(of Clark County, Nevada)

AN ORDINANCE TO ADOPT THE DEVELOPMENT AGREEMENT WITH TENAYA LOFTS, LLC & THE JOEL A. LAUB AND KIMBERLY L. LAUB FAMILY TRUST FOR AN OFFICE/WAREHOUSE COMPLEX WITH LIVE-WORK DWELLING UNITS ON 5.60 ACRES, GENERALLY LOCATED WEST OF TENAYA WAY NORTH OF SUNSET ROAD, AND PROVIDING FOR OTHER MATTERS PROPERLY RELATED THERETO.

THE BOARD OF COUNTY COMMISSIONERS OF THE COUNTY OF CLARK, STATE OF NEVADA, DOES HEREBY ORDAIN AS FOLLOWS:

SECTION 1. In accordance with the provisions of Section 278.0203 of the Nevada Revised Statutes and Chapter 30.06 of the Clark County Code, the Development Agreement with Tenaya Lofts, LLC & The Joel A. Laub and Kimberly L. Laub Family Trust for an office/warehouse complex with live-work dwelling units on 5.60 acres, generally located west of Tenaya Way and north Sunset Road within Spring Valley, is hereby adopted.

SECTION 2. If any section of this ordinance or portion thereof is for any reason held invalid or unconstitutional by any court of competent jurisdiction, such holding shall not invalidate the remaining parts of this ordinance.

SECTION 3. All ordinances, parts of ordinances, chapters, sections, subsections, clauses, phrases or sentences contained in the Clark County Code in conflict herewith are hereby repealed.

SECTION 4. This ordinance shall take effect and be in force from and after its passage and the publication thereof by title only, together with names of the County Commissioners voting for or against its passage, in a newspaper published in and having a general circulation in Clark County, Nevada, at least once a week for a period of two (2) weeks and shall be effective on and from the fifteenth day after passage.

PROPOSED on the \_\_\_\_\_ day of \_\_\_\_\_, 2025

INTRODUCED by: \_\_\_\_\_

PASSED on the \_\_\_\_\_ day of \_\_\_\_\_, 2025

VOTE:

AYES: \_\_\_\_\_

\_\_\_\_\_

\_\_\_\_\_

\_\_\_\_\_

\_\_\_\_\_

\_\_\_\_\_

\_\_\_\_\_

NAYS: \_\_\_\_\_

\_\_\_\_\_

\_\_\_\_\_  
ABSTAINING:

\_\_\_\_\_  
\_\_\_\_\_  
ABSENT:

\_\_\_\_\_  
\_\_\_\_\_  
\_\_\_\_\_  
BOARD OF COUNTY COMMISSIONERS  
CLARK COUNTY, NEVADA

By: \_\_\_\_\_  
TICK SEGERBLOM, Chair

ATTEST:

\_\_\_\_\_  
Lynn Marie Goya, County Clerk

This ordinance shall be in force and effect from and after the \_\_\_\_\_ day  
of \_\_\_\_\_ 2025.

APN(s): **163-34-411-011 & 163-34-411-012**  
Please Return to: Sami Real  
Comprehensive Planning Department  
1<sup>st</sup> Floor, Clark County Government Center  
500 South Grand Central Parkway  
Las Vegas, Nevada 89155

**DEVELOPMENT AGREEMENT**

**BETWEEN**

**THE COUNTY OF CLARK**

**AND**

**TENAYA LOFTS, LLC & THE JOEL A. LAUB AND KIMBERLY L. LAUB  
FAMILY TRUST**

**FOR**

**TENAYA & SUNSET**

**ORD-24-900796**

## DEVELOPMENT AGREEMENT

THIS DEVELOPMENT AGREEMENT (the "Agreement") is made and entered into by and between the *County of Clark, State of Nevada* (hereinafter referred to as the "County") and **TENAYA LOFTS, LLC & THE JOEL A. LAUB AND KIMBERLY L. LAUB FAMILY TRUST** the Owner of the real property described on Exhibit "A" attached hereto (hereinafter referred to as the "Owner") and incorporated herein by reference.

### SECTION 1 – DEFINITIONS

1.01 Definitions. For all purposes of this Agreement, except as otherwise expressly provided or unless the context otherwise requires, the following terms shall have the following meanings:

- (a) "Agreement" has the meaning assigned to it in the first paragraph hereof. Agreement at any given time includes all addenda and exhibits incorporated by reference and all amendments, which have become effective as of such time.
- (b) "Applicable Rules" means the specific code, ordinances, rules, regulations and official policies of the County as adopted and in force at the time of permit issuance or map recordation and as amended from time to time, regarding planning, zoning, subdivisions, timing and phasing of development, permitted uses of the Subject Property, density, design, and improvement standards and specifications applicable to the Project, including the Public Facilities Needs Assessment Report, and the fees incorporated herein, except that:
  - (1) The fees required in the County Code specifically for the Major Projects shall *not* apply to the Project, unless and until the parties agree that the development of the Project will be processed as a Major Project;  
and
  - (2) The zoning established by the Concurrent Approvals will not be amended or modified during the term of this Agreement without Owner's prior written approval.
- (c) "Best Efforts" means, in the case of any contingent obligation of County or Owner, that the party so obligated will make a good faith effort to accomplish the stated goal, task, project or promised performance, provided such term does not imply a legal obligation to take any specific action if:
  - (i) In the case of a County obligation, such action would, in the reasoned opinion of the County Commission, be imprudent given competing public needs and projects; or
  - (ii) In the case of an Owner obligation, such action would, in the reasoned opinion of the Owner, be commercially unreasonable.

In either case, upon request, the responsible party shall give written notice to the other party that it has considered such contingent obligation and the reason for its decision not to perform.

- (d) "Builder" means any person or entity, which constructs final improvements (other than off-site improvements or infrastructure) with respect to a subdivision or parcel of the Subject Property.
- (e) "Code" means the Clark County Code, including all rules, regulations, standards, criteria, manuals and other references adopted herein.
- (f) "Concurrent Approvals" means the zoning, land use or map approvals and authorizations, relating to the Subject Property, together with the applicable conditions, as granted by the County Commission, including without limitation those approvals and conditions of

approval per **UC-24-0399**, the Agenda Sheet, Notice of Final Action and agenda map attached hereto as Exhibit "C" and incorporated herein by this reference.

- (g) "County" means the County of Clark, State of Nevada together with its successors and assigns.
- (h) "County Commission" means the Board of County Commissioners or Planning Commission of the County of Clark, State of Nevada.
- (i) "County Master Plan" means the comprehensive plan adopted by the County Commission in 1983 and all amendments thereto including, but not limited to, all adopted land use, development guides and elements, including the land use and development guide and the general plan map for unincorporated portions of the Las Vegas Valley adopted by the County Commission on January 24, 1974, except as amended by the adoption of more recent plans in effect as of the Effective Date.
- (j) "Development Agreement Ordinance" means an ordinance adopted per Chapter 30.06 of the Clark County Unified Development Code (Title 30) along with any other Chapters of the Clark County Code that are relevant to the Development Agreement being considered.
- (k) "Effective Date" means the date, on or after the adoption by the County Commission, of an ordinance approving execution of this Agreement whereas the Agreement has been executed and signed by both parties, that this Agreement is recorded in the Office of the County Recorder of Clark County, Nevada.
- (l) "NDOT" means Nevada Department of Transportation.
- (m) "NRS" means Nevada Revised Statutes.
- (n) "PFNA" means the Southwest Las Vegas Valley Public Facilities Needs Assessment Report, dated December 1, 2000, incorporated herein by this reference and approved by the County Commission on January 2, 2001.
- (o) "Project" means the Subject Property and the proposed development of the Subject Property described in this Agreement.
- (p) "Subject Property" means that certain real property, which Owner owns or has the right to acquire, located in the County and more particularly described on Exhibit "A".
- (q) "Term" means the term of this Agreement together with any extension agreed upon pursuant to Section 7.02 hereof.

## **SECTION 2 – RECITAL OF PREMISES, PURPOSE AND INTENT**

2.01 Recitals. This Agreement is predicated upon the following facts and findings:

- (a) Statutory Authorization. The County is authorized, pursuant to NRS §278.0201 through 278.0207, inclusive, to enter into binding Development Agreements with persons having a legal or equitable interest in real property to establish long range plans for the development of such property.
- (b) Ownership Interest. Owner represents that it has, will acquire, or has the right to acquire, fee title ownership of the Subject Property.
- (c) County Authorization, Hearing and Ordinance. All preliminary processing with regard to the Project has been duly completed in conformance with all applicable laws, rules and regulations. The County Commission, having given notice as required by law, held a public hearing on Owner's application seeking approval of the form of this Agreement and the execution hereof by the County. At the described meeting, the County Commission found that this Agreement is consistent with the County's plans, policies and regulations, including the County Master Plan, that the Agreement meets the requirements of Title 30 of the Code, and that the execution hereof by and on behalf of the County is in the public interest and is lawful in all respects. During the same meeting at which the public hearing was held, the County Commission adopted the Ordinance approving this Agreement and authorizing the execution hereof by duly constituted officers of the County. Said ordinance was scheduled to be effective two weeks after adoption. County agrees to record a certified copy of the ordinance as required by NRS §278.0207.
- (d) County Intent. The County desires to enter into this Agreement in conformity with the requirements of NRS, and as otherwise permitted by law, and this Agreement to provide for public services; public uses and urban infrastructure; to promote the health, safety and general welfare of the County and its inhabitants; to minimize uncertainty in planning for and securing orderly development of the Project and surrounding areas; to insure attainment of the maximum efficient utilization of resources within the County at the least economic cost to its citizens; and to otherwise achieve the goals and purposes for which the State statute and County ordinance authorizing Development Agreements were enacted.
- (e) Owner Intent. In accordance with the legislative intent evidenced by NRS §278.0201 through §278.0207, inclusive, authorizing Development Agreements and the intent of the County in adopting an ordinance allowing Development Agreements, Owner wishes to obtain reasonable assurances that Owner may develop the Project in accordance with the conditions established in this Agreement. Owner acknowledges that there are insufficient public services, which includes facilities and infrastructure, existing or planned at this time. In order to develop the Subject Property, Owner is willing to enter into this Development Agreement in order to pay Owner's fair share of the costs to provide certain public services, facilities, and infrastructure in the area of this Project. Owner further acknowledges that this Agreement was made a part of the County Record at the time of its approval by the County Commission and that the Owner agrees without protest to the requirements, limitations, or conditions imposed by this Agreement and the Concurrent Approvals.
- (f) Acknowledgment of Uncertainties. The parties acknowledge that circumstances beyond the control of either party could defeat their mutual intent that the Project be developed in the manner contemplated by this Agreement. Among such circumstances is the unavailability of

water or other limited natural resources, federal regulation of air and water quality, and similar conditions. Owner recognizes that water shortages could affect the County's ability to perform its obligations hereunder. Owner further acknowledges and agrees this Agreement does not relieve the Owner from compliance with existing, changed, modified or amended rules regulations, laws, ordinances, resolutions, fees codes, etc., of other governmental agencies. Such rules, regulations, laws, ordinances, resolutions, fees, codes, etc. of governmental entities must be complied with by the Owner and are not locked in nor a part of this Agreement. It is not the intent of the parties nor shall this Section be construed as excusing the County of any obligation hereunder or depriving Owner of any right under this Agreement, which can be performed.

- (g) Provision of Water and Sewer Service. Owner clearly understands and agrees that, amongst other requirements, water commitment and sanitary sewer system development approval must be obtained from the proper governmental entities namely the Las Vegas Valley Water District and the Clark County Water Reclamation District. Fees and services for such commitments and systems are established by said governmental entities and must be paid and complied with by the Owner in accordance with said governmental entities requirements as amended from time to time. This Agreement or the County does not guarantee or provide the provision of water and sewer services.

2.02 Incorporation of Recitals. The foregoing recitals shall be deemed true and correct in all respects with respect to this Agreement and shall serve as the basis for the interpretation of this Agreement.

2.03 Permitted Uses, Density, Height and Size of Structures. Pursuant to NRS §278.0201 and the Code, this Agreement must set forth the maximum height and size of structures to be constructed on the Subject Property, the density of uses and the permitted uses of the land. County agrees the Project may be developed to the density and with the land uses set forth in the Land Use and Development Guide/Plan, along with the development standards set forth in the Concurrent Approvals and the Applicable Rules.

### **SECTION 3 – DEVELOPMENT OF THE PROJECT**

3.01 Time for Construction and Completion of the Project. Subject to the terms of this Agreement and Applicable Rules, Owner shall have discretion as to the time of commencement, construction, phasing, and completion of any and all development of the Project. Nothing herein shall be construed to require the Owner to develop the Project or any part thereof.

3.02 Reliance on Concurrent Approvals and Applicable Rules. County hereby agrees that Owner will be permitted to carry out and complete the entire Project in accordance with the uses and densities set forth in the Concurrent Approvals subject to the terms and conditions of this Agreement and the Applicable Rules. Pursuant to the terms of this Agreement and subject to Owner's infrastructure obligations described in this Agreement, the development of the Project may proceed.

3.03 Air Quality Conformity. Owner acknowledges County has adopted an air quality plan and agrees to comply with the applicable provisions thereof, including any state and federal rules and regulations.

3.04 Dust Mitigation. Owner will educate Builders and contractors within the Project of the applicable rules of the Clark County Department of Air Quality & Environmental Management with respect to dust mitigation and will encourage compliance therewith.

3.05 Water Conservation. Owner agrees to encourage water conservation in the Project. Owner agrees to design any open space using the best available, water conserving techniques, including but not



limited to proper soil preparation and water conserving irrigation systems and equipment. Landscaping adjacent to public streets shall be limited to water conserving plant materials.

- 3.06 Temporary Storm Water Construction Permit. Owner agrees to educate Builders and contractors within the Project on the requirements for a Temporary Storm Water Construction Permit issued from the Nevada Division of Environmental Protection (NDEP).

## **SECTION 4 – PUBLIC FACILITIES**

- 4.01 Public Facilities. Owner agrees that prior to issuance of any building permit for a single family dwelling, multiple family dwelling, retail, office, industrial or hotel use in the Project, they will pay the fees as set forth in the Public Facilities Chart below, hereinafter referred to as Chart 4.01-A, except as modified by this Section 4.01.

In addition, the fees set forth in Chart 4.01-A below may be increased or decreased from time to time during the term of this Agreement if the modified fees are uniformly applied to all development and construction within the Public Facilities Needs Assessment area. The County and Owner agree that any fee modifications shall be applied only for building permits not yet issued. Owner and the County will not be entitled to any payment or reimbursements for fees paid for building permits issued prior to any such fee modification.

<b>CHART 4.01-A PUBLIC FACILITIES CHART</b>			
<b>Type Of Development</b>	<b>Infrastructure Category</b>		<b>Total Per Unit</b>
	<b>Parks</b>	<b>Public Safety</b>	
<b>Single Family Dwelling Unit</b> (per dwelling unit)	<b>\$ 609.90</b>	<b>\$ 1,030.91</b>	<b>\$ 1,640.81</b>
<b>Multi Family Dwelling Unit</b> (per dwelling unit)	<b>\$ 609.90</b>	<b>\$ 1,010.80</b>	<b>\$ 1,620.70</b>
<b>Retail</b> (per square foot gross floor area)	<b>N/A</b>	<b>\$ 0.69</b>	<b>\$ 0.69</b>
<b>Office</b> (per square foot gross floor area)	<b>N/A</b>	<b>\$ 0.77</b>	<b>\$ 0.77</b>
<b>Industrial</b> (per square foot gross floor area)	<b>N/A</b>	<b>\$ 0.46</b>	<b>\$ 0.46</b>
<b>Hotel</b> (per room)	<b>N/A</b>	<b>\$ 1,032.58</b>	<b>\$ 1,032.58</b>

- 4.02 Parks. In addition to the fees in Chart 4.01-A above, Owner agrees that this development is subject to the Residential Construction Tax if required by Chapter 19.05 of the Clark County Code.

- 4.03 Traffic Study. Owner shall prepare and submit to the County (and NDOT if applicable) a Traffic Study (if required) acceptable to the County (and NDOT if applicable) for the Subject Property prior to submittal of any final map for technical review, or prior to County issuance if any grading or building permits; whichever occurs first, and Owner agrees to comply with said Study as approved by the County. Any modification to the Traffic Study must be approved by the Director of the Department of Public Works.

In addition to the fees in Chart 4.01-A above, Owner agrees to construct at its sole cost and expense and dedicate to the County (or NDOT if applicable) any such roadway and traffic improvements identified in the Traffic Study as approved with conditions by the County (and NDOT if applicable), which are necessary for the Subject Property or for the mitigation of any traffic impacts caused by the development of the Subject Property.

Each facility must be built in the manner prescribed by the Code, NRS, and in accordance with the, “Uniform Standard Drawings for Public Works Construction, Off-Site Improvements, Clark County Area, Nevada”, as amended by the Concurrent Approvals as approved by the County, and the State’s Design Manual prior to issuance of any building permits for the area impacted by the facilities, as identified in the Traffic Study as approved with conditions by the County (an NDOT if applicable).

Nothing herein shall be construed to require Owner to construct the applicable traffic improvements if Owner does not develop the impacted area. Owner acknowledges it shall be responsible for all public and private roadway construction (if applicable), utility installations and modifications, lighting, traffic control equipment and signage, and aesthetic improvements relating to the development.

- 4.04 Drainage Study. Owner shall prepare and submit to the County a Drainage Study, if required by the Clark County Department of Public Works, acceptable to the County for the Subject Property prior to recording any final map or the issuance of any grading and/or building permits. In addition to the fees in Chart 4.01-A above, Owner agrees to construct at its sole cost and expense and dedicate to the County such flood and drainage facilities identified in the Drainage Study which are necessary for the flood protection of the Subject Property or for the mitigation of any downstream flood impacts caused by the development of the Subject Property.

Each facility must be built, in the manner prescribed by Code, prior to issuance of any grading and/or building permits for the area impacted by the facilities as identified in the approved Drainage Study in accordance with Code. Notwithstanding any other provision in this section no grading or building permit shall be issued in any area not protected by the drainage facilities identified in the approved Drainage Study.

## **SECTION 5 – REVIEW AND DEFAULT**

- 5.01 Frequency of Reviews. As required by NRS §278.0205 and the Development Agreement Ordinance, at least once every twenty-four (24) months during the Term of this Agreement, Owner shall provide and County shall review in good faith a report submitted by Owner documenting the extent of Owner's and County's material compliance with the terms of this Agreement during the preceding twenty-four (24) months. If at the time of review an issue not previously identified in writing is required to be addressed, the review, at the request of either party, shall be continued to afford sufficient time for response.
- 5.02 Opportunity to be Heard. County and Owner shall be permitted an opportunity to be heard orally and in writing before the County Commission regarding their performance under this Agreement in the manner set forth in Development Agreement Ordinance.
- 5.03 Procedures in the Event of Noncompliance. In the event of any noncompliance with any provision of this Agreement, the party alleging such noncompliance shall deliver to the other in writing a courtesy notice, not less than thirty (30) calendar days prior to declaring a default under this Agreement. The time of notice shall be measured from the date of post mark which may be sent by regular mail.

The courtesy notice shall state the reason for noncompliance, any action necessary to correct the noncompliance, specify the nature of the alleged default and, where appropriate, the manner and period of time in which the noncompliance may be satisfactorily corrected. During the period of time the default letter is pending, the party alleged to be in default shall not be considered in default for the purposes of termination or institution of legal proceedings. If the default is corrected, then no default shall exist and the noticing party shall take no further action. If the default is not corrected within thirty (30) calendar days, the following courses of action shall apply:

- (a) County Procedures
- (i) Intent to Remedy Noncompliance. After proper notice and the expiration of the above-referenced periods for correcting the alleged default, the Director of

Development Services, or his or her designee, may do one or both of the following options:

- (1) Immediately direct County staff to recommend that all future zoning, land use, and mapping applications within the Project be conditioned so that the building permits to be issued as a result of those approvals shall not be issued until the default is corrected, or;
  - (2) Issue a letter providing notice of County's intent to set the matter for hearing before the County Commission. The letter shall notify Owner of the action taken. In the event the County selects this option, County shall give Owner at least seven (7) business days notice to correct the default before the matter is scheduled for a hearing. The letter notifying Owner of the hearing shall contain the intended hearing date. The seven (7) business days will be measured from the date of the certified mailing of the notice.
    - (ii) Hearing Schedule. If the default is not corrected within the time specified above, the matter shall be scheduled and noticed as required by law for consideration and review by the County Commission on the next available Commission zoning agenda.
    - (iii) Review by County Commission. Following consideration of the evidence presented before the County Commission and a finding based on substantial evidence that a default has occurred by Owner and the default remains uncorrected, the County Commission may authorize the suspension of building permits within the Project or may amend or terminate this Agreement. Termination shall not in any manner rescind, modify, or terminate any Vested Right in favor of Owner, existing or received, as of the date of the termination. Owner shall have twenty-five (25) calendar days after the date of notice of the County Commission's decision is filed with the Clark County Clerk, Commission Division, to institute legal action pursuant to Sections 5.05 and 5.06 hereof, to determine whether the County Commission abused its discretion in determining whether a default existed and remained uncorrected.
- (b) Owner Procedures
- (i) After proper notice and the expiration of the above-referenced periods for correcting the alleged default, Owner may issue a letter requesting a hearing before the County Commission for review of the alleged default. Upon receipt of the letter, County shall schedule an item to consider the alleged default on the next available Commission zoning agenda.
  - (ii) Review by County Commission. Following consideration of the evidence presented before the County Commission and a finding based on substantial evidence that a default has occurred by County and remains uncorrected, the County Commission shall direct County staff to correct the default. Owner shall have twenty-five (25) calendar days after the date of notice of the County Commission's decision is filed with the Clark County Clerk, Commission Division, to institute legal action pursuant to this Section hereof to determine whether the County Commission abused its discretion in determining whether a default existed and remained uncorrected.
- (c) Waiver. Failure or delay in giving any notice provided for herein shall not constitute a waiver of any default. Except as otherwise expressly provided in this Agreement, any failure or delay by any party in asserting any of its rights or remedies in respect to any default shall not operate as a waiver of any default or of any such rights or remedies, or deprive such party of its right to institute and maintain any actions or proceeding which it may deem necessary to protect, assert, or enforce any of its right or remedies.

(d) Notices. All notices provided for herein shall be sent to and in the manner provided in Section 7.08 of this Agreement.

- 5.04 Option to Terminate. After proper notice and the expiration of the above-referenced period for correcting the alleged default, the party alleging the default shall give notice of intent to amend or terminate this Agreement pursuant to NRS §278.0205 (the "Notice of Intent"), with notices sent in the manner provided by Section 7.08 of this Agreement. Following any such Notice of Intent, the matter shall be scheduled and noticed as required by law for consideration and review by the County Commission.
- 5.05 Unavoidable Delay or Default, Extension of Time for Performance. Neither party hereunder shall be deemed to be in default, and performance shall be excused, where delays or defaults are caused by war, acts of terrorism, insurrection, strikes, walkouts, riots, floods, earthquakes, fires, casualties, acts of God, restrictions imposed or mandated by governmental entities, failure of governmental agencies (other than County) to perform acts or deeds necessary for the performance of this Agreement, enactment of conflicting state or federal laws or regulations, new or supplementary environmental regulations, litigation, or similar matters beyond the control of the parties. If written notice of any such delay is given to County within thirty (30) calendar days after the commencement thereof, an automatic extension of time, unless otherwise objected to by County within ten (10) business days of such written notice, shall be granted coextensive with the period of the enforced delay, or longer as may be required by circumstances or as may be subsequently agreed to between County and Owner.
- 5.06 Institution of Legal Action. The County and Owner agree that the County would not have entered into this Agreement if it were liable for damages under or with respect to this Agreement. Accordingly, the County and the Owner may pursue any remedy at law or equity available for breach, except that neither the Owner nor the County shall be liable to the other or to any other person or entity for any monetary damages whatsoever. Prior to the institution of any legal action, the party seeking legal action must give the thirty (30) day notice of default as set forth in Section 5.03. Following such notice, a public hearing must be held by the County Commission where the allegations will be considered and a decision regarding their merits will be reached. Any judicial review of the County Commission's decision or any legal action taken pursuant to this Agreement will be heard by a Court under the standard review appropriate to Court review of zoning actions, and the decision of the County Commission shall be overturned or overruled if its decision is clearly arbitrary and capricious. Judicial review of the decision of the County Commission shall be limited to the evidence presented to the County Commission at the public hearing. If a party desires to present new or additional evidence to the Court, such party may petition the Court to remand the matter to the County Commission to consider the additional or new evidence. Jurisdiction for judicial review or any judicial action under this Agreement shall rest exclusively with the Eighth Judicial District Court, State of Nevada.
- 5.07 Applicable Laws. This Agreement shall be construed and enforced in accordance with the law of the State of Nevada.

## **SECTION 6 – CONFLICTING LAWS**

- 6.01 Conflicting State or Federal Rules. In the event that any conflicting state or federal laws or regulations enacted after the Effective Date prevent or preclude compliance with one or more provisions of this Agreement or require changes in plans, maps or permits approved by the County,

this Agreement shall remain in full force and effect as to those provisions not affected, and the conflicting laws or regulations shall not be applied retroactively, and:

- (a) Notice and Copies. Either party, upon learning of any such matter, will provide the other party with written notice thereof and provide a copy of any such law, regulation or policy or an account of any such action or inaction together with a statement of how any such matter conflicts with the provisions of this Agreement; and
- (b) Modification Conferences. The parties shall, within thirty (30) calendar days of the notice referred to in the preceding subsection, meet and confer in good faith and attempt to modify this Agreement to bring it into compliance with any such federal or state law or regulation, or accommodate any such action or inaction.

- 6.02 County Commission Hearings. In the event the County believes that an amendment to this Agreement is necessary pursuant to this Section 6 due to the effect of any federal or state law or regulation, the proposed amendment shall be scheduled for hearing before the County Commission. The County Commission shall determine the exact nature of the amendment or suspension necessitated by such federal or state law or regulation or action or inaction. Owner shall have the right to offer oral and written testimony at the hearing. Any suspension or modification ordered by the County Commission pursuant to such hearing is subject to judicial review as set forth in Section 5.06. The parties agree that any matter submitted for judicial review shall be subject to expedited review in accordance with Rule 2.15 of the Eighth Judicial District Court of the State of Nevada.
- 6.03 Cooperation in Securing Permits. The County shall use its Best Efforts to cooperate with Owner in securing any County permits, licenses or other authorizations which may be required as a result of any amendment or suspension resulting from actions initiated under this Section 6. Owner will be responsible to pay all applicable fees in connection with securing of the permits.

## **SECTION 7 – GENERAL PROVISIONS**

- 7.01 Enforcement and Binding Effect. Subject to the limitations of NRS §278, this Agreement is enforceable by either party in accordance with its terms notwithstanding any change (which, except for this Agreement, would otherwise be applicable) in any of the Applicable Rules. Nothing in this Agreement shall prevent the County from increasing "cost based fees" which are deemed to be administrative fees for issuance of land use approvals, building permits, plan checks, or inspections which are based upon actual costs to the County and which are uniformly applied to all development and construction subject to the County's jurisdiction. "Cost based fees" do not include the fees addressed in Section 4.01 of this Agreement.
- 7.02 Duration of Agreement. The Term of this Agreement shall commence upon the Effective Date and shall expire on the date the land use application expires or upon the eighth (8th) anniversary of the Effective Date, or when all obligations hereunder are satisfied, whichever occurs earliest, unless extended by written agreement executed by County and Owner.
- 7.03 Assignment.
- (a) Transfer Not to Relieve Owner of its Obligation. Except as expressly provided herein, no assignee or transferee of any portion of the Project within the area covered by a recorded subdivision map shall be subject to the obligations of Owner as to the portion of the Project so assigned or transferred nor be deemed to have assumed all such obligations, and such assignment or transfer shall not relieve Owner of its obligation as to the assigned or transferred portion of the Project.

- (b) Transfer to an Affiliate of Owner. The rights of Owner under this Agreement may be freely transferred or assigned to any entity, partnership, or corporation, which Owner controls, or in which Owner has a controlling interest, or which controls Owner; provided, such entity shall assume in writing all obligations of Owner hereunder.
- (c) Third Party Assignment. The rights and obligations of Owner under this Agreement may be freely transferred or assigned to a third party not affiliated with Owner, provided such third party assumes in writing all obligations of Owner hereunder as to the assigned or transferred portion of the Project along with a copy of the sale, transfer, conveyance, or assignment agreement wherein the third party assumes the obligations of the Owner. Upon any such assignment hereunder, the Owner shall be relieved of all obligations and liabilities under or in connection with this agreement. In connection with the conveyance of any portion of the property, Owner shall provide County with written notice of any sale, transfer, conveyance or assignment of any unimproved portion of the Project.
- (d) Financial Transactions. Owner has full discretion and authority to transfer, assign or encumber the Project or portions thereof in connection with financing transactions, without limitation on the size or nature of any such transaction, the amount of land involved or the use of the proceeds therefrom, and may enter into such transaction at any time and from time to time without permission of or notice to County.

7.04 Amendment or Cancellation of Agreement. Except as otherwise permitted by NRS §278.0205 and Section 5 of this Agreement, this Agreement may be amended from time to time or canceled only upon the mutual written agreement of the parties hereto.

7.05 Indemnity; Hold Harmless. Except as expressly provided in this Agreement, Owner shall hold County, its officers, agents, employees, and representatives harmless from liability for damage or claims for damage for personal injury, including death and claims for property damage which may arise from the direct or indirect operations of Owner or those of its contractors, subcontractors, agents, employees, or other persons acting on Owner's behalf which relate to the development of the Project. Owner agrees to and shall defend County and its officers, agents, employees, and representatives from actions for damages caused or alleged to have been caused by reason of Owner's activities in connection with the development of the Project. Owner agrees to indemnify, hold harmless, and provide and pay all costs for a defense for County in any legal action filed in a court of competent jurisdiction by a third party challenging the validity of this Agreement. The provisions of this Section shall not apply to the extent such damage, liability, or claim is solely caused by the intentional or negligent act of County, its officers, agents, employees, or representatives.

7.06 Binding Effect of Agreement. Subject to Section 7.03 hereof, the burdens of this Agreement bind, and the benefits of this Agreement inure to the parties' respective successors in interest.

7.07 Relationship of Parties. It is understood that the contractual relationship between County and Owner is such that Owner is an independent contractor and not an agent of County for any purpose.

7.08 Notices. All notices, demands and correspondence required or provided for under this Agreement shall be in writing and delivered in person or sent by overnight courier or mailed by certified mail postage prepaid, return receipt requested. Notices shall be sent to the address on file to Owner and/or Applicant, as shown on "Exhibit B" and the Comprehensive Planning Department and Office of the District Attorney-Civil Division addressed as follows:

To County: COUNTY OF CLARK  
Department of Comprehensive Planning, Current Planning Division  
Clark County Government Center  
500 South Grand Central Parkway, 1<sup>st</sup> Floor  
P.O. Box 551741  
Las Vegas, NV 89155-1741

With a Copy to: COUNTY OF CLARK  
OFFICE OF THE DISTRICT ATTORNEY-CIVIL DIVISION  
Clark County Government Center  
500 South Grand Central Parkway, 5<sup>th</sup> Floor  
P.O. Box 552215  
Las Vegas, Nevada 89155-2215

Either party may change its address by giving notice in writing to the other and thereafter notices, demands and other correspondence shall be addressed and transmitted to the new address. Notices given in the manner described shall be deemed delivered on the day of personal delivery or the delivery date by overnight courier or mail is first attempted.

- 7.09 Entire Agreement. This Agreement constitutes the entire understanding and agreement of the parties. This Agreement integrates all of the terms and conditions mentioned herein or incidental hereto and supersedes all negotiations or previous agreements between the parties with respect to all or any part of the subject matter hereof.
- 7.10 Waivers. All waivers of the provisions of this Agreement must be in writing and signed by the appropriate officers of the County or Owner, as the case may be.
- 7.11 Recording Amendments. Promptly after the Effective Date, an executed original of this Agreement shall be recorded in the Official Records of Clark County, Nevada. All amendments hereto must be in writing signed by the appropriate officers of County and Owner in a form suitable for recordation in the Official Records of Clark County, Nevada. Upon the completion of performance of this Agreement or its earlier revocation or termination, a statement evidencing said completion or revocation signed by appropriate officers of County and Owner shall be recorded in the Official Records of Clark County, Nevada.
- 7.12 Release. Each unit within the Subject Property shall be automatically released from the encumbrance of this Agreement without the necessity of executing or recording any instrument of release upon the issuance of an Occupancy Permit for the building in which the unit is located.
- 7.13 Headings, Exhibits, Cross-references. The headings and captions used in this Agreement are for convenience and ease of reference only and shall not be used to construe, interpret, expand or limit the terms of this Agreement. All exhibits attached to this Agreement and the recitals at the front of this Agreement are incorporated herein by the references thereto contained herein. Any term used in an exhibit hereto shall have the same meaning as in this Agreement unless otherwise defined in such exhibit. All references in this Agreement to Sections and Exhibits shall be to Sections and Exhibits of or to this Agreement, unless otherwise specified.
- 7.14 Severability of Terms. If any term or other provision of this Agreement is held to be invalid, illegal or incapable of being enforced by any rule of law or public policy, all other conditions and provisions of this Agreement shall nevertheless remain in full force and effect, provided that the invalidity, illegality or unenforceability of such term does not materially impair the parties' ability to consummate the transactions contemplated hereby. If any term or other provision is invalid, illegal

or incapable of being enforced, the parties hereto shall, if possible, amend this Agreement so as to affect the original intention of the parties.

- 7.15 Voluntary Agreement. Owner acknowledges that they had the option of conducting their own public facilities needs assessment study, but instead voluntarily chose to accept the findings, conclusions and fee schedule contained within the County PFNA defined in Section 1.01(n) of this Agreement. Owner further acknowledges and agrees that it voluntarily, willingly and without protest and duress freely enters into this Agreement and accepts the terms and conditions herein.
- 7.16 No Third Party Beneficiary Rights. This Agreement shall inure solely to the benefit of each party hereto and its successors and permitted assigns and nothing in this Agreement, express or implied, shall confer upon any other person or entity, including the public or any member thereof, any rights, benefits or remedies of any nature whatsoever.

*[signatures appear on following page]*



IN WITNESS WHEREOF, this Agreement has been executed by the parties to be effective on the date described in Section 1.01(k).

**COUNTY:**

BOARD OF COUNTY COMMISSIONERS,  
COUNTY OF CLARK, STATE OF NEVADA

Attest:

By: \_\_\_\_\_  
Tick Segerblom, Chair

\_\_\_\_\_  
Lynn Marie Goya, County Clerk

OWNER:

Joel Laub  
PRINT OWNER NAME

By:

[Signature]  
Owner Signature

ENTITY NAME:


Tenaya Lofts LLC  
PRINT ENTITY NAME

**ACKNOWLEDGMENT:**

STATE OF NEVADA           )  
  )ss:  
COUNTY OF CLARK        )

This instrument was acknowledged before me on the 3 day of FEBRUARY, 2025.

by JOEL ALAN LAUB  
(Printed Name of Document Signer)



NOTARY PUBLIC

Signature

[Signature]

**Exhibit “A”**  
**Legal Description**

**(see next page for attachment)**

The real property situate in the County of Clark, State of Nevada, described as follows:

**THE SOUTHWEST QUARTER (SW1/4) OF THE NORTHEAST QUARTER (NE1/4) OF SOUTHEAST QUARTER (SE1/4) OF THE SOUTHWEST QUARTER (SW1/4) OF SECTION 34, TOWNSHIP 21 SOUTH, RANGE 60 EAST, CLARK COUNTY, NEVADA, MORE PARTICULARLY DESCRIBED AS FOLLOWS:**

**PARCEL 1:**

**BEING A PORTION OF LOT 1 OF THAT CERTAIN COMMERCIAL SUBDIVISION KNOWN AS "LOFTWORKS". ON FILE IN THE OFFICE OF THE COUNTY RECORDER, CLARK COUNTY, NEVADA, IN BOOK 141 OF PLATS, PAGE 71, LOCATED WITHIN THE EAST HALF (E 1/2) OF THE SOUTHWEST QUARTER (SW 1/4) OF SECTION 34, TOWNSHIP 21 SOUTH, RANGE 60 EAST, M.D.M., CLARK COUNTY, NEVADA, MORE PARTICULARLY DESCRIBED AS FOLLOWS:**

**COMMENCING AT THE SOUTHWEST CORNER OF THE SOUTHEAST QUARTER (SE 1/4) OF THE SOUTHWEST QUARTER (SW 1/4) OF SAID SECTION 34; THENCE NORTH 00°59'22" WEST ALONG THE WEST LINE OF SAID SOUTHEAST QUARTER (SE 1/4), A DISTANCE OF 334.64 FEET; THENCE NORTH 88°37'03" EAST DEPARTING SAID WEST LINE, 336.89 FEET TO THE POINT OF BEGINNING;**

**THENCE NORTH 01°00'56" W-EST, 489.14 FEET; THENCE NORTH 88°50'43" EAST, 314.95 FEET; THENCE SOUTH 01°06'14" EAST, 104.24 FEET; THENCE NORTH 88°53'22" EAST, 24.40 FEET TO THE NORTHWEST CORNER OF A CERTAIN PARCEL OF LAND KNOWN AS "LOFTWORKS COMMERCIAL CONDOMINIUMS", AS SHOWN IN BOOK 141 OF PLATS AT PAGE 41; THENCE SOUTH 01°06'14" EAST ALONG THE WEST LINE OF SAID CERTAIN PARCEL, 268.59 FEET; THENCE SOUTH 88°23'08" WEST ALONG SAID WEST LINE, 12.71 FEET; THENCE SOUTH 01°23'03" EAST ALONG SAID WEST LINE, 114.88 FEET; THENCE SOUTH 88°37'03" WEST DEPARTING SAID WEST LINE, 327.97 FEET TO THE POINT OF BEGINNING.**

**ALSO SHOWN AS PARCEL 2 OF RECORD OF SURVEY MAP FILED IN FILE 204, PAGE 17 RECORDED JUNE 26, 2017 IN BOOK 20170626 AS INSTRUMENT NO. 1373, OF OFFICIAL RECORDS, CLARK COUNTY, NEVADA.**

**NOTE: THE ABOVE METES AND BOUNDS DESCRIPTION WAS PREPARED BY RAYMOND A. JOHNSON, P.L.S PROFESSIONAL LAND SURVEYOR, NEVADA LICENSE NO. 18983.**

**PARCEL 2:**

**THE REMAINDER OF THE SOUTHWEST QUARTER (SW1/4) OF THE NORTHEAST QUARTER (NE1/4) OF SOUTHEAST QUARTER (SE1/4) OF THE SOUTHWEST QUARTER (SW1/4) OF SECTION 34, TOWNSHIP 21 SOUTH, RANGE 60 EAST, CLARK COUNTY, NEVADA**

**NOTE: PRIOR TO THE ISSUANCE OF ANY POLICY OF TITLE INSURANCE A PROPERLY ENGINEERED LEGAL DESCRIPTION MUST BE SUBMITTED TO THE TITLE DEPARTMENT FOR REVIEW.**

**Exhibit “B”**  
**Development Agreement Owner Correspondence**

**Exhibit “B”**  
**Development Agreement Owner/Applicant Correspondence**

In accordance with Section 7.08, all notices, demands and correspondence required or provided for under this agreement shall be sent to the Owner and/or Applicant as follows:

**Address all Correspondence as follows:**

**Owner**

Tenaya Lofts LLC c/o Joel Laub & Associates  
6415 S. Tenaya Way, Las Vegas, NV 89113  
christine@jlaiv.com

**Applicant/Correspondent**

Kaempfer Crowell - Bob Gronauer  
1980 Festival Plaza Drive, Suite 650, Las Vegas, NV 89135  
mfehrman@kcnvlaw.com

**Exhibit “C”**  
**Agenda Sheet, Notice of Final Action, and Agenda Map**

**(see next page for attachments)**

PUBLIC HEARING

APP. NUMBER/OWNER/DESCRIPTION OF REQUEST

**UC-24-0399-TENAYA LOFTS, LLC:**

**HOLDOVER USE PERMIT** for live-work dwellings.

**WAIVER OF DEVELOPMENT STANDARDS** to reduce buffering and screening.

**DESIGN REVIEW** for an office/warehouse complex with live-work dwelling units on 5.60 acres in an IP (Industrial Park) Zone in the Airport Environs (AE-60) Overlay.

Generally located on the west side of Tenaya Way, 660 feet north of Sunset Road within Spring Valley. MN/rg/syp (For possible action)

---

RELATED INFORMATION:

**APN:**

163-34-411-011; 163-34-411-012

**LAND USE PLAN:**

SPRING VALLEY - BUSINESS EMPLOYMENT

**WAIVER OF DEVELOPMENT STANDARDS:**

1. a. Reduce the width of a landscape buffer to 10 feet where a minimum of 15 feet is required per Section 30.04.02C (a 33% reduction).
- b. Reduce the height of a decorative screen wall to 6 feet where an 8 foot high decorative screen wall is required per Section 30.04.02C (a 25 % reduction).

**BACKGROUND:**

**Project Description**

**General Summary**

- Site Address: 6345 S. Tenaya Way
- Site Acreage: 5.60
- Project Type: Office/warehouse with live-work dwellings
- Number of Units: 4 live-work dwellings
- Number of Stories: 2
- Building Height (feet): 42 (Building D2)/43 (Building F1)
- Square Feet: 33,952 (Building D2)/32,056 (Building F1)
- Parking Required/Provided: 426/431
- Sustainability Required/Provided: 7/7

**History & Request**

The site was originally approved for an office/warehouse complex with live-work dwellings (accessory residential quarters within each office/warehouse lease unit). The 3 existing office warehouse buildings with live-work dwellings (Phase 1) (approved by UC-0232-07) are located



to the south and west of this request. This request is for revisions to Phase 2 and a portion of Phase 3 located at the northwest corner of the project area. Phase 2 was previously approved for an office building and an office/warehouse complex with live-work units in a majority of the suites. Phase 2 per use permit UC-0787-17 included an office/warehouse complex with increased live-work dwelling area (Building D1) and a 2 story, 50 foot high office (JLA Corporate Building). Phase 3, located at the northwest corner consisted of a 10 unit office/warehouse building with no live-work units.

#### Site Plan

The plan depicts the modification of Phase 2 of the Loftworks development. The JLA Corporate Building has been replaced by Building F1, a 5 unit office/warehouse building with 4 live-work dwelling units above the 1<sup>st</sup> floor. Building D1 remains as a 10 unit office/warehouse building with 10 live-work dwelling units per UC-0787-17. In addition, a proposed Building D2 for an 8 unit office/warehouse without live-work dwelling units is located on the west end of Phase 2. Access to the site is from a shared driveway on Tenaya Way. Parking is located along the south side of the proposed buildings and between the previously approved Building D1 and proposed Building F1. Plans show a total of 431 parking spaces for the entire complex where 426 parking spaces are required.

#### Landscaping

The plan shows a previously approved 20 foot wide landscape area along Tenaya Way with an attached sidewalk. A gated 10 foot wide landscape area was previously approved along the north property line with an existing 6 foot high decorative block wall where adjacent to the single-family development. The applicant requests to keep the wall height as is. Landscaping is provided throughout the parking areas and in pockets along the southern face of the buildings.

#### Elevations

The plan depicts a 2 story, 42 foot high office/warehouse (Building D2). Also, the plan depicts a 2 story, 43 foot high office/warehouse with live-work units (Building F1). The building materials consist of concrete tilt-up panels, stucco finished foam pop-outs, acrylic canvas awnings, sectional roll-up doors, mixed exterior cladding stone and brick materials, wood shutters, and wrought iron railings. Decorative window and chamfered concrete reveals are shown on all elevations. Buildings D2 and F1 have a flat corniced parapet roofline along the north side. Buildings D2 and F1 feature a pitched roof with concrete roof tiles at an overall height of 42 feet and 43 feet, respectively. The lowest parapet line on the north elevation is 33 feet high on the second floor. The southern elevation includes varying roof lines, diverse building façade details, and varying window fenestrations. Although, the elevations are provided for Building D1, no changes to the elevation characteristics for Building D1 have been proposed.

#### Floor Plans

The plan depicts a 33,952 square foot office/warehouse building (Building D2) with 16,616 square feet of office, and 17,336 square feet of warehouse. The proposed building is comprised of 8 units without any live-work units. The first floor consists of a warehouse, restroom, breakroom and office space. The second floor consists of office space with a balcony faces the south into the office/warehouse complex.

The plan shows a 33,056 square foot office/warehouse building (Building F1) with areas ranging from 688 square feet to 4,448 square feet of office space, 104 square feet to 6,236 square feet of warehouse space, and 1,520 square feet to 1,562 square feet of space for the live-work dwelling area. The building is comprised of 5 units, with 4 live-work dwellings. The west unit on the first floor consists of a warehouse, maintenance room, reception, restroom, entry and coffee room. The second floor consists offices, conference room, break room, restrooms and storage. The remaining 4 units are office/warehouses with live-work dwellings. There are 2 options for the office/warehouse live-work unit layout. The first type includes 688 square feet of office area, 3,104 square feet of warehouse area, and 1,520 square feet of unit living area. The second type includes 688 square feet of office area, 3,134 square feet of warehouse area, and 1,562 square feet of unit living area. The second floor of the 4 office/warehouse units include a balcony that faces south into the interior of the office/warehouse complex. The live-work dwellings are located on the second floor.

Plans are provided for Building D1, however, there are no changes proposed for this building and it is in accordance with the previously approved UC-0787-17.

#### Applicant's Justification

The applicant indicates the building materials, color palette, and overall design elements are the same as the previous approval. The proposed 5 unit and 8 unit buildings will be visually compatible with the other buildings in Phase 1. Sufficient landscaping along the perimeter of the proposed buildings and throughout the nearby section of the parking lot coincide with the previously approved landscaping in Phase 1 and the remaining portion of Phase 2.

#### **Prior Land Use Requests**

<b>Application Number</b>	<b>Request</b>	<b>Action</b>	<b>Date</b>
ET-23-400157 (UC-0787-17)	Extension of time for live-work dwellings and waiver of mixed-use development design standards and design review	Approved by BCC	December 2023
ET-22-400014 (UC-0787-17)	Extension of time for live-work dwellings and waiver of mixed-use development design standards and design review	Approved by PC	April 2022
ET-20-400018 (UC-0787-17)	Administrative extension of time for live-work dwellings and waiver of mixed-use development design standards and design review	Approved by ZA	March 2020
UC-0787-17	Live-work dwellings and waiver of mixed-use development design standards and design review to modify the office/warehouse complex and parking lot	Approved by BCC	November 2017
WS-0502-17	Reduced side setback and height setback ratio for an office warehouse buildings (Phase 2) - expired	Approved by BCC	August 2017
WS-0232-07	Reduction parking and a design review for an office/warehouse complex with live-work dwellings - expired	Approved by BCC	April 2007

**Prior Land Use Requests**

Application Number	Request	Action	Date
ZC-1698-06	Reclassified the west half of the site from R-E to M-D zoning for a future development	Approved by BCC	January 2007
WC-0377-06 (ZC-2154-04)	Waiver of conditions of a zone change requiring dedication of 30 feet for Monte Cristo Way	Approved by BCC	January 2007
ZC-2154-04	Reclassified the east half of the site and parcels to the east from R-E to M-D zoning for a warehouse complex with accessory residential quarters	Approved by BCC	April 2005

**Surrounding Land Use**

	Planned Land Use Category	Zoning District (Overlay)	Existing Land Use
North	Business Employment	IP & RS5.2 (AE-60)	Warehouse & distribution & single-family dwellings
South	Business Employment	RS20 & IP (AE-60)	Undeveloped & Phase I of this project
East	Business Employment	IP (AE-60)	Place of worship
West	Business Employment	IP (AE-60)	Undeveloped

The subject site is within the Public Facilities Needs Assessment (PFNA) area.

**STANDARDS FOR APPROVAL:**

The applicant shall demonstrate that the proposed request is consistent with the Master Plan and is in compliance with Title 30.

**Analysis****Comprehensive Planning**Use Permit

A use permit is a discretionary land use application that is considered on a case by case basis in consideration of Title 30 and the Comprehensive Master Plan. One of several criteria the applicant must establish is that the use is appropriate at the proposed location and demonstrate the use shall not result in a substantial of undue adverse effect on adjacent properties.

As part of the Neighborhood Services and Employment Options in the Comprehensive Master Plan, Policy SV-1.5 encourages the development of neighborhood-oriented retail, office, and commercial services that allow Spring Valley residents to meet their daily needs (including health and childcare) and potentially work within proximity of their homes, with a focus on commercial activity at nodes throughout the community as opposed to along linear commercial corridors. The proposed live-work dwelling component for this site is appropriate for the location and complies with the above policy. Also, the existing Loftworks development contains live-work dwellings.

Waivers of Development Standard

The applicant shall have the burden of proof to establish that the proposed request is appropriate for its proposed location by showing the following: 1) the use(s) of the area adjacent to the

subject property will not be affected in a substantially adverse manner; 2) the proposal will not materially affect the health and safety of persons residing in, working in, or visiting the immediate vicinity, and will not be materially detrimental to the public welfare; and 3) the proposal will be adequately served by, and will not create an undue burden on, any public improvements, facilities, or services.

The intent of the buffering and screening requirement is to enhance the visual appearance of the community and reduce impacts of uses and activities on neighboring properties. The subject property is zoned industrial and is adjacent to a single-family residential development to the north. The affected area is on the north side of the proposed Building F1 which was previously approved as an office building and is now proposed as an office/warehouse with live-work units. The revision reduces the building height by 5 feet and includes no windows or other openings facing north towards the existing residences. Since the landscape buffer and wall were previously approved, and the subject project reduces the building height slightly. Staff can support the request.

#### Design Review

Development of the subject property is reviewed to determine if 1) it is compatible with adjacent development and is harmonious and compatible with development in the area; 2) the elevations, design characteristics and others architectural and aesthetic features are not unsightly or undesirable in appearance; and 3) site access and circulation do not negatively impact adjacent roadways or neighborhood traffic.

Master Plan Policy SV-5.2 prohibits residential uses, or other incompatible uses as defined by Title 30, on deed restricted parcels or as prohibited within the Airport Environs Overlay District. The west end of Phase 2 contains certain deed restrictions which prohibits uses such as live-work dwellings. The proposed building design includes classic exterior elements, architectural enhancements on all elevations and is architecturally compatible with the Loftworks development Phase 1 to the south.

#### **Department of Aviation**

The property lies within the AE-60 (60-65 DNL) noise contour for Harry Reid International Airport and is subject to continuing aircraft noise and over-flights. Future demand for air travel and airport operations is expected to increase significantly. Clark County intends to continue to upgrade Harry Reid International facilities to meet future air traffic demand.

APN's 163-34-411-011, 163-34-411-012 are subject to certain deed restrictions which prohibit uses incompatible with airport operations including those presented in this land use application from being developed. Applicant must contact the Clark County Department of Real Property Management to apply for a Deed Restriction Modification to amend existing deed restrictions which prohibit said use. Permits will not be issued and maps will not be recorded until all required fees associated with the amended deed restrictions, which would permit currently prohibited uses included in this application, have been paid and the new CC&Rs are recorded. If applicant fails to pay the required deed modification fees and record the new CC&Rs, then permits for uses prohibited by existing recorded deed restrictions must not be issued and mapping of uses prohibited by existing recorded deed restrictions must not be recorded.

## **Staff Recommendation**

Approval.

If this request is approved, the Board and/or Commission finds that the application is consistent with the standards and purpose enumerated in the Master Plan, Title 30, and/or the Nevada Revised Statutes.

## **PRELIMINARY STAFF CONDITIONS:**

### **Comprehensive Planning**

- Enter into a standard development agreement prior to any permits or subdivision mapping in order to provide fair-share contribution toward public infrastructure necessary to provide service because of the lack of necessary public services in the area;
- Certificate of Occupancy and/or business license shall not be issued without approval of a Certificate of Compliance.
- Applicant is advised within 2 years from the approval date the application must commence or the application will expire unless extended with approval of an extension of time; a substantial change in circumstances or regulations may warrant denial or added conditions to an extension of time; the extension of time may be denied if the project has not commenced or there has been no substantial work towards completion within the time specified; changes to the approved project will require a new land use application; and the applicant is solely responsible for ensuring compliance with all conditions and deadlines.

### **Public Works - Development Review**

- No comment.

### **Department of Aviation**

- Applicant must record a stand-alone noise disclosure form against the land, and provide a copy of the recorded document to the Department of Aviation Noise Office at [landuse@lasairport.com](mailto:landuse@lasairport.com);
- Applicant must provide a copy of the recorded noise disclosure form to future buyers/renters, separate from other escrow documents, and provide a copy of the document to the Department of Aviation Noise Office at [landuse@lasairport.com](mailto:landuse@lasairport.com);
- Applicant must provide a map to future buyers/renters, as part of the noise disclosure notice, that highlights the project location and associated flight tracks, provided by the Department of Aviation Noise Office when property sales/leases commence;
- Incorporate an exterior to interior noise level reduction of 30 decibels into the building construction for the habitable space that exceeds 35 feet in height or 25 decibels into the building construction for the habitable space that is less than 35 feet in height;
- Compliance with most recent recorded airport-related deed restrictions for APN's 163-34-411-011, 163-34-411-012.
- Applicant is advised that the Federal Aviation Administration will no longer approve remedial noise mitigation measures for incompatible development impacted by aircraft operations which was constructed after October 1, 1998; and that funds will not be

available in the future should the residents wish to have their buildings purchased or soundproofed.

**Fire Prevention Bureau**

- No comment.

**Clark County Water Reclamation District (CCWRD)**

- Applicant is advised that a Point of Connection (POC) request has been initiated for this project; to email sewerlocation@cleanwaterteam.com and reference POC Tracking #0219-2019 to obtain your POC exhibit; and that flow contributions exceeding CCWRD estimates may require a new POC analysis.

**TAB/CAC:** Spring Valley - denial.

**APPROVALS:** 2 cards

**PROTESTS:** 3 cards, 4 letters

**COUNTY COMMISSION ACTION:** September 18, 2024 – HELD – To 10/02/24 – per the applicant.

**APPLICANT:** TENAYA LOFTS, LLC

**CONTACT:** MARISSA FEHRMAN, KAEMPFER CROWELL, 1980 FESTIVAL PLAZA DRIVE, SUITE 650, LAS VEGAS, NV 89135



# Department of Comprehensive Planning

500 S Grand Central Pkwy • Box 551741 • Las Vegas NV 89155-1741  
(702) 455-4314 • Fax (702) 455-3271

Sami Real, Director

## NOTICE OF FINAL ACTION

October 14, 2024

MARISSA FEHRMAN  
KAEMPFER CROWELL  
1980 FESTIVAL PLAZA DRIVE, SUITE 650  
LAS VEGAS, NV 89135

REFERENCE: UC-24-0399

On the date indicated above, a Notice of Final Action was filed with the Clark County Clerk, Commission Division, pursuant to NRS 278.0235 and NRS 278.3195, which starts the commencement of the twenty-five (25) day limitation period specified therein.

The above referenced application was presented before the Clark County Board of County Commissioners at their regular meeting of **October 02, 2024**. The final decision along with any conditions are listed below. You will be required to comply with all conditions prior to the issuance of a building permit or a business license, whichever occurs first.

Time limits to commence, complete or review this approval, apply only to this specific application. A property may have several approved applications on it with each having its own expiration date. **It is the applicant's responsibility to keep the application current.**

### **APPROVED.**

#### **CONDITIONS OF APPROVAL - Comprehensive Planning**

- Developer agrees to plant ivy on the northern elevation of Buildings F1 and D1, which face the residential development to the north;
- Developer will ascertain whether the existing 6 foot block wall to the north of the site is engineered as such to allow an additional 2 courses to be added to the overall height of the wall and if the engineering allows, developer agrees to provide and install the additional 2 courses for residents who request an increase in height;
- Developer agrees to limit construction to Monday through Friday within normal "Daytime Hours" as defined by Title 30;
- Developer agrees to secure the 10 foot wide landscaped area between Buildings F1 and D1 by a locked gate;
- Enter into a standard development agreement prior to any permits or subdivision mapping in order to provide fair-share contribution toward public infrastructure necessary to provide service because of the lack of necessary public services in the area;
- Certificate of Occupancy and/or business license shall not be issued without approval of a Certificate of Compliance.

BOARD OF COUNTY COMMISSIONERS  
TICK SEGERBLOM, Chair • WILLIAM MCCURDY II, Vice Chair  
MICHAEL NAFT • MARILYN KIRKPATRICK • JUSTIN C. JONES • ROSS MILLER • JAMES B. GIBSON  
KEVIN SCHILLER, County Manager



# Department of Comprehensive Planning

500 S Grand Central Pkwy • Box 551741 • Las Vegas NV 89155-1741  
(702) 455-4314 • Fax (702) 455-3271

Sami Real, Director

- Applicant is advised within 2 years from the approval date the application must commence or the application will expire unless extended with approval of an extension of time; a substantial change in circumstances or regulations may warrant denial or added conditions to an extension of time; the extension of time may be denied if the project has not commenced or there has been no substantial work towards completion within the time specified; changes to the approved project will require a new land use application; and the applicant is solely responsible for ensuring compliance with all conditions and deadlines.

## Department of Aviation

- Applicant must record a stand-alone noise disclosure form against the land, and provide a copy of the recorded document to the Department of Aviation Noise Office at [landuse@lasairport.com](mailto:landuse@lasairport.com);
- Applicant must provide a copy of the recorded noise disclosure form to future buyers/renters, separate from other escrow documents, and provide a copy of the document to the Department of Aviation Noise Office at [landuse@lasairport.com](mailto:landuse@lasairport.com);
- Applicant must provide a map to future buyers/renters, as part of the noise disclosure notice, that highlights the project location and associated flight tracks, provided by the Department of Aviation Noise Office when property sales/leases commence;
- Incorporate an exterior to interior noise level reduction of 30 decibels into the building construction for the habitable space that exceeds 35 feet in height or 25 decibels into the building construction for the habitable space that is less than 35 feet in height;
- Compliance with most recent recorded airport-related deed restrictions for APN's 163-34-411-011, 163-34-411-012.
- Applicant is advised that the Federal Aviation Administration will no longer approve remedial noise mitigation measures for incompatible development impacted by aircraft operations which was constructed after October 1, 1998; and that funds will not be available in the future should the residents wish to have their buildings purchased or soundproofed.

## Clark County Water Reclamation District (CCWRD)

- Applicant is advised that a Point of Connection (POC) request has been initiated for this project; to email [sewerlocation@cleanwaterteam.com](mailto:sewerlocation@cleanwaterteam.com) and reference POC Tracking #0219-2019 to obtain your POC exhibit; and that flow contributions exceeding CCWRD estimates may require a new POC analysis.

If you have any questions regarding your Notice of Final Action, please call the Department of Comprehensive Planning at (702) 455-4314 (option 2, option 1).

BOARD OF COUNTY COMMISSIONERS  
TICK SEGERBLOM, Chair • WILLIAM MCCURDY II, Vice Chair  
MICHAEL NAFT • MARILYN KIRKPATRICK • JUSTIN C. JONES • ROSS MILLER • JAMES B. GIBSON  
KEVIN SCHILLER, County Manager

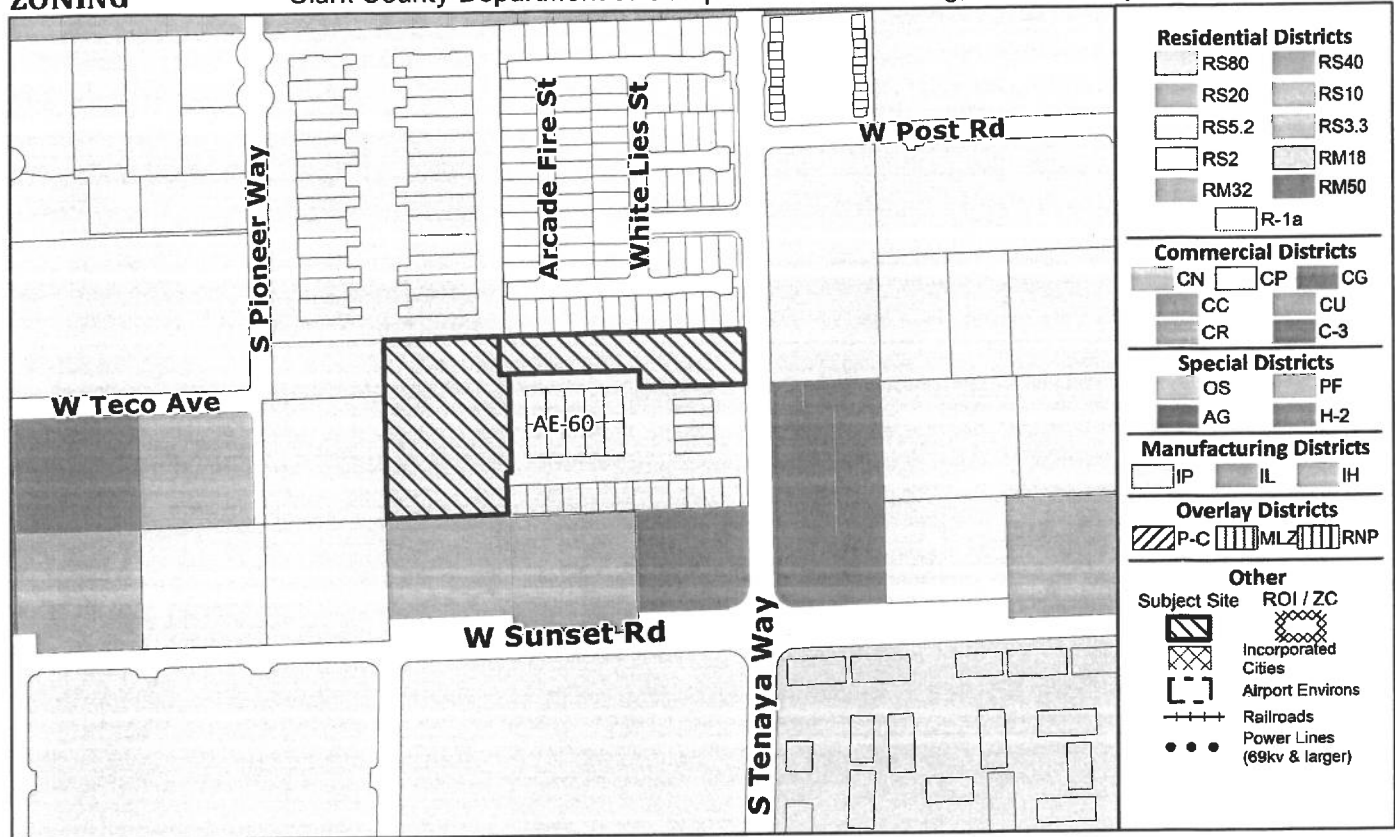


# Commission Agenda Map

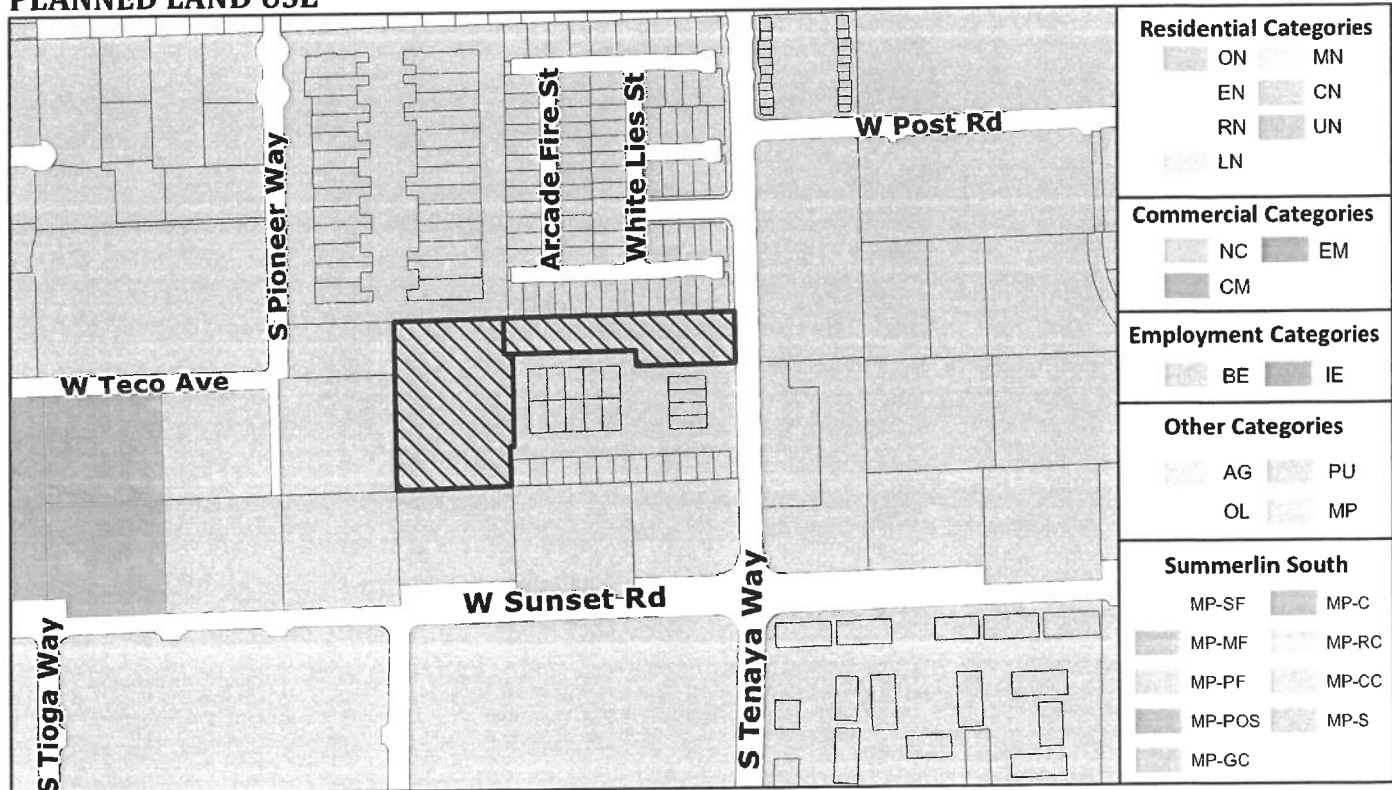
UC-24-0399

Clark County Department of Comprehensive Planning, Clark County, Nevada

## ZONING



## PLANNED LAND USE



This information is for display purposes only. No liability is assumed as to the accuracy of the data delineated herein.

Subject Parcel(s)  
16334411011  
16334411012



0 12' 24' Feet  
Map Created on 8/6/2024

