

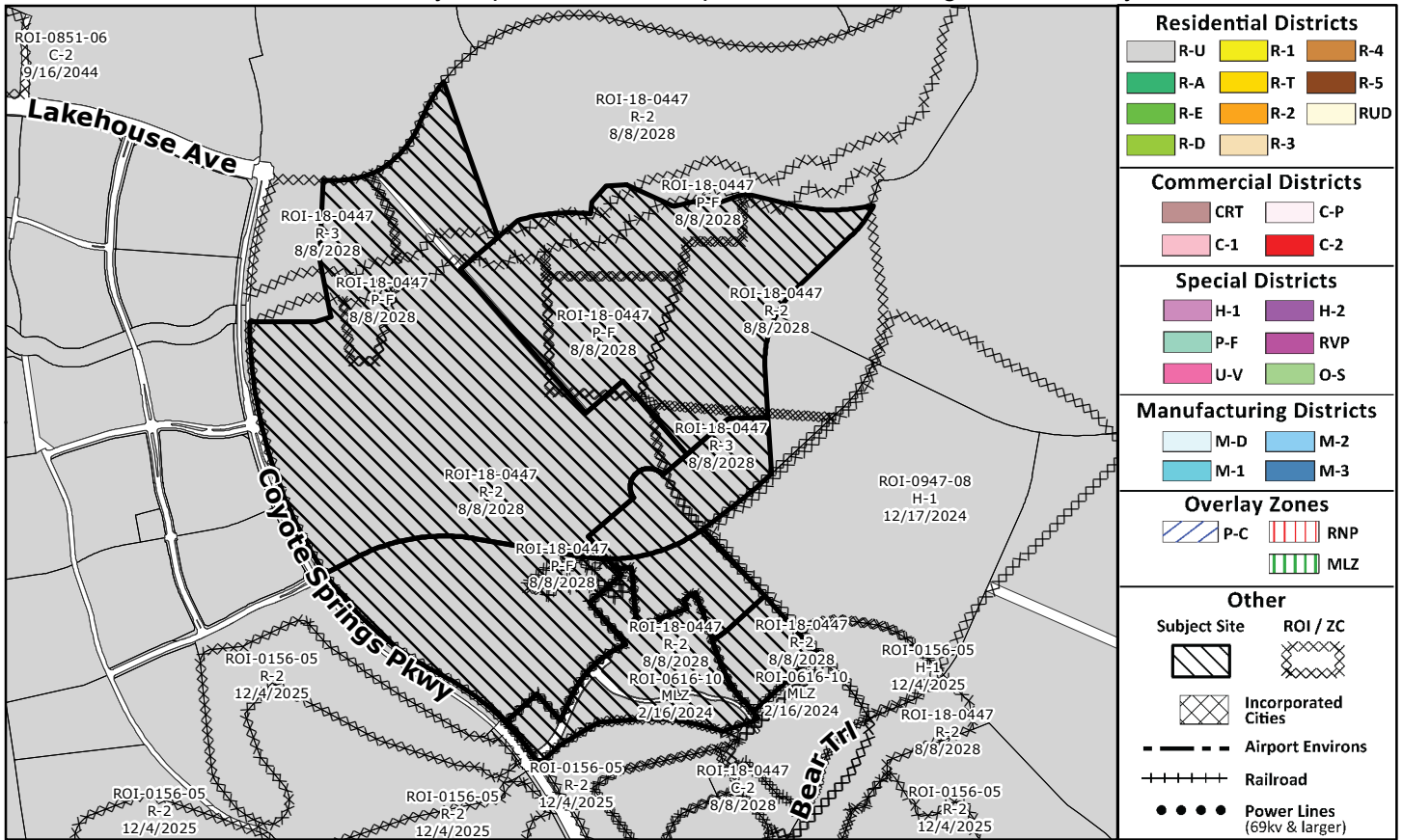
PAGE INTENTIONALLY LEFT BLANK

Commission Agenda Map

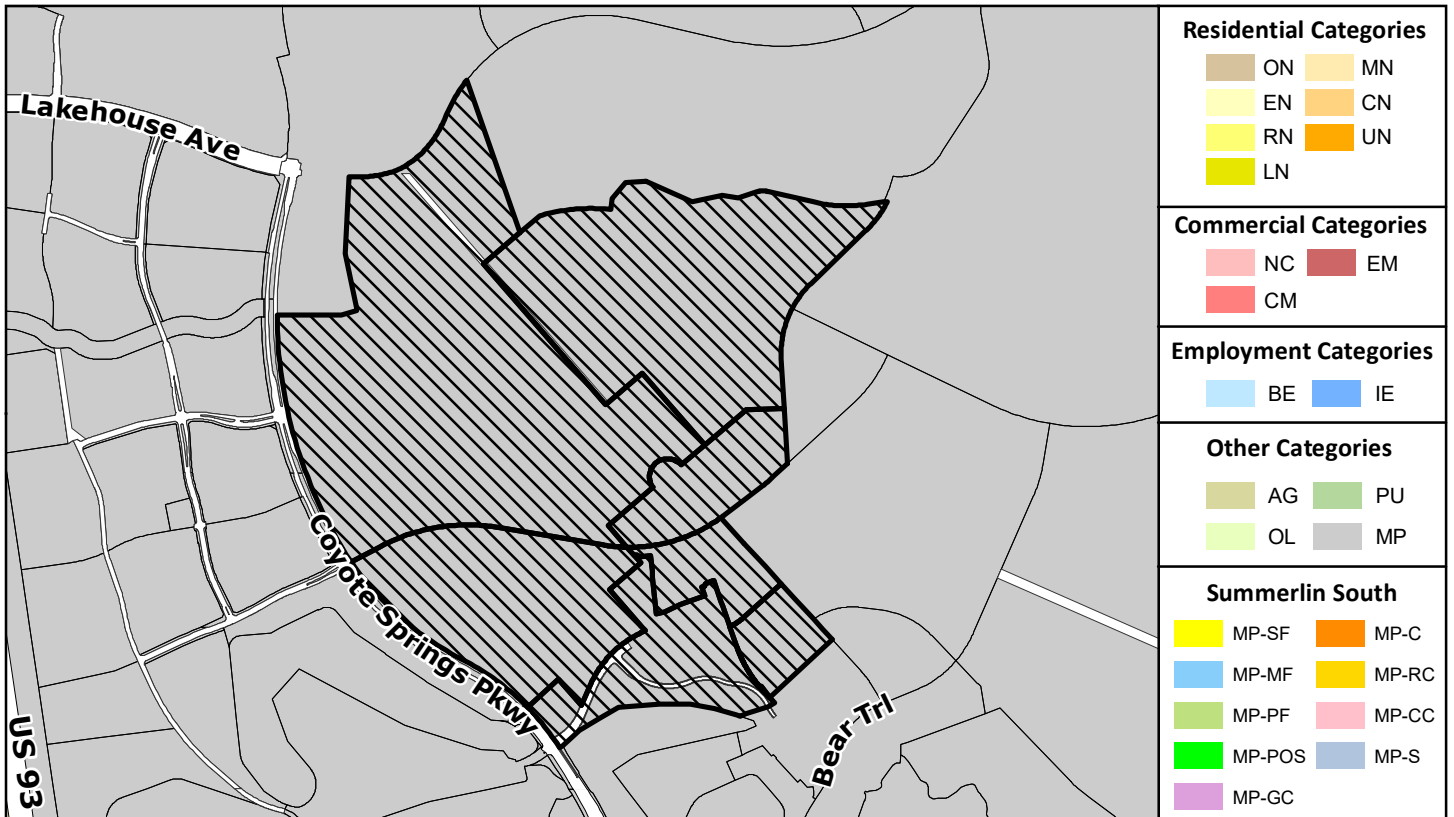
TM-22-500152

Clark County Department of Comprehensive Planning, Clark County, Nevada

ZONING



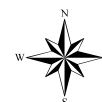
PLANNED LAND USE



This information is for display purposes only. No liability is assumed as to the accuracy of the data delineated hereon.

Subject Parcel(s)
 00922101010
 00916801002
 00916811003

See complete list on file



0 375 750 1,500 Feet
 Map Created on 7/21/2022

