

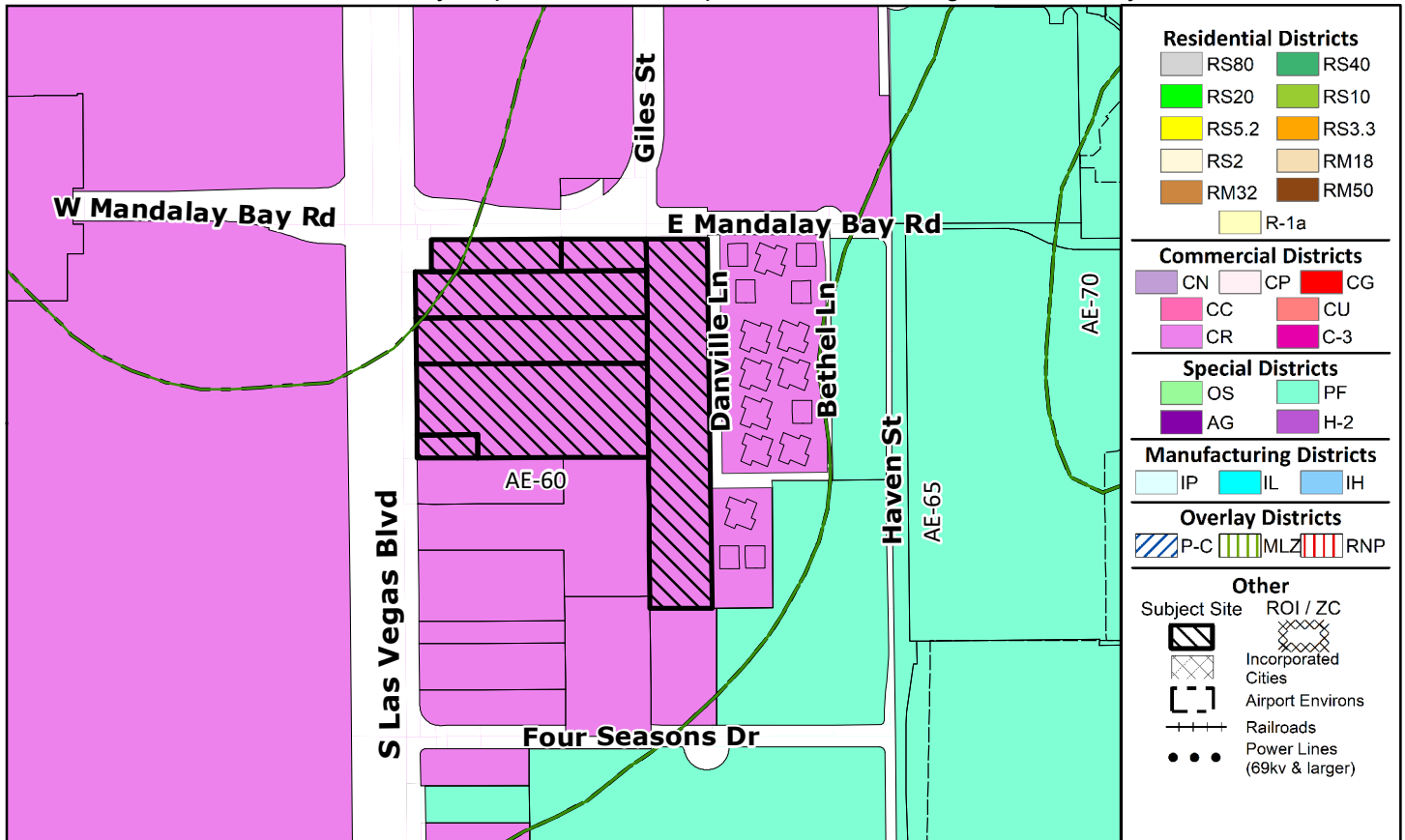
**PAGE INTENTIONALLY LEFT BLANK**

# Commission Agenda Map

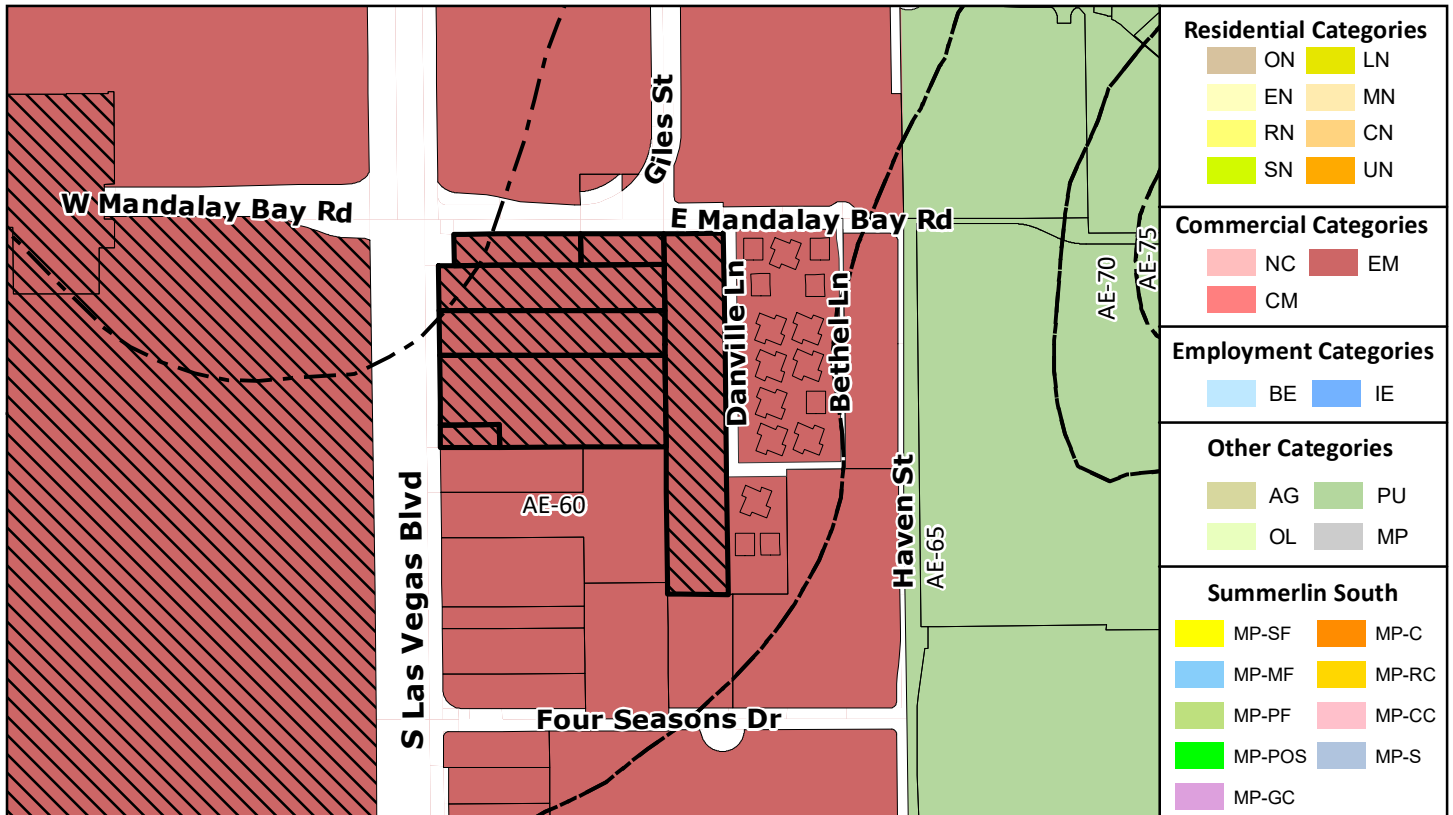
VS-26-0218

Clark County Department of Comprehensive Planning, Clark County, Nevada

## ZONING



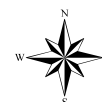
## PLANNED LAND USE



This information is for display purposes only. No liability is assumed as to the accuracy of the data delineated herein.

Subject Parcel(s)  
 16228301010  
 16228301002  
 16228301001

See complete list on file



0 125 250 500 Feet  
 Map Created on 4/8/2026

