

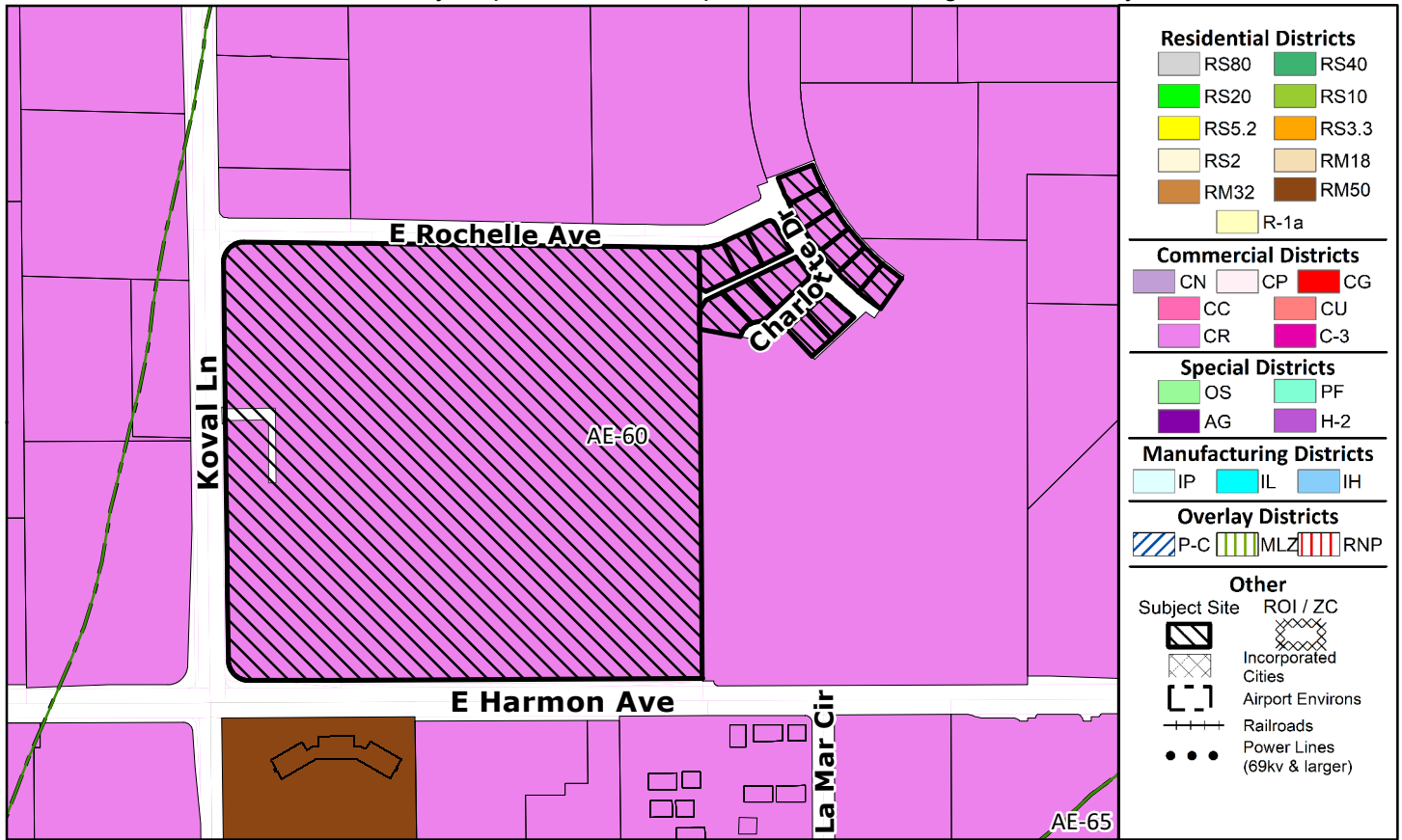
PAGE INTENTIONALLY LEFT BLANK

Commission Agenda Map

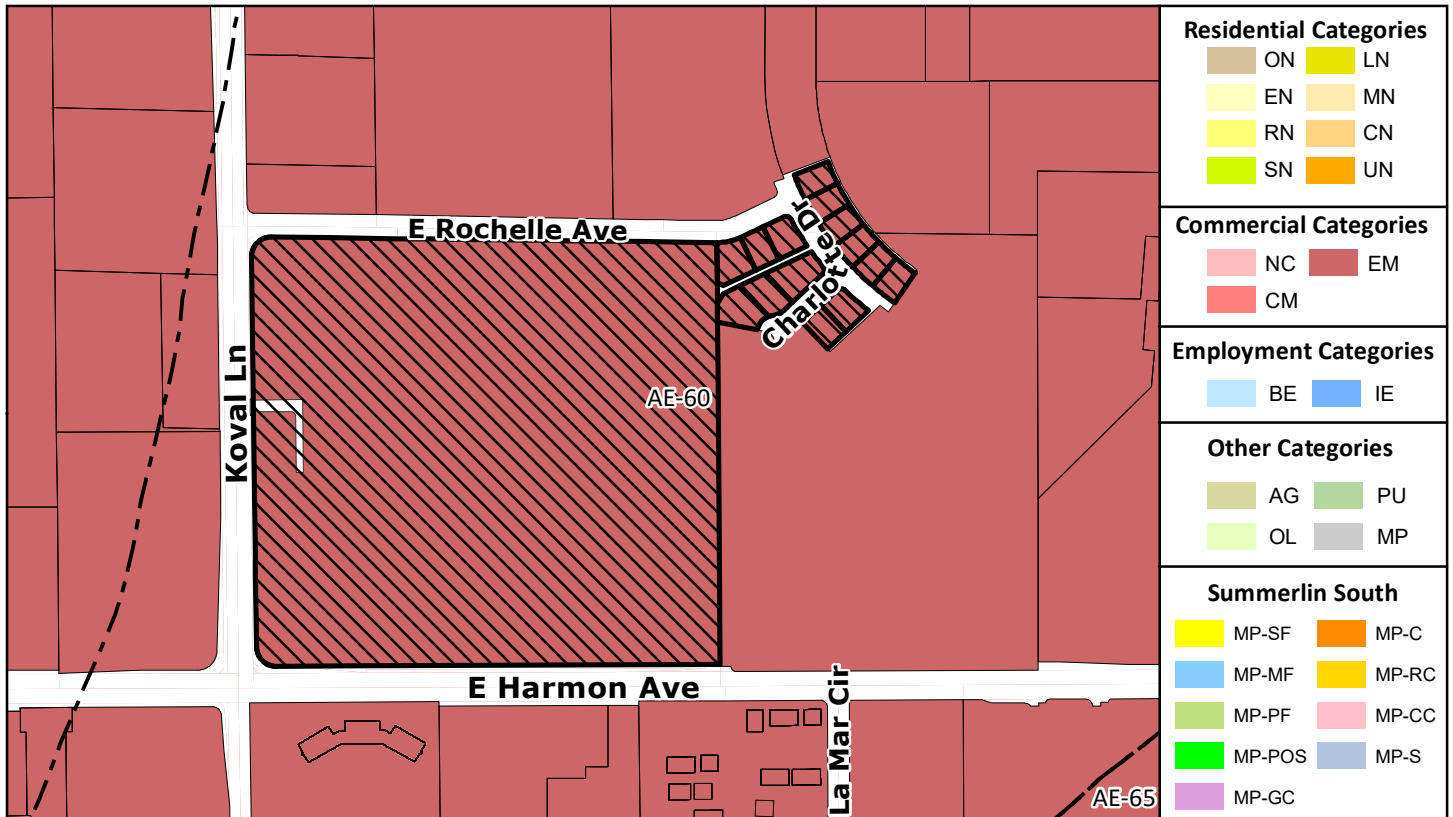
AR-26-400027

Clark County Department of Comprehensive Planning, Clark County, Nevada

ZONING



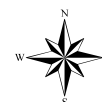
PLANNED LAND USE



This information is for display purposes only. No liability is assumed as to the accuracy of the data delineated hereon.

Subject Parcel(s)
 16221613007
 16221613002
 16221613009

See complete list on file



0 125 250 500 Feet
 Map Created on 3/26/2026

