

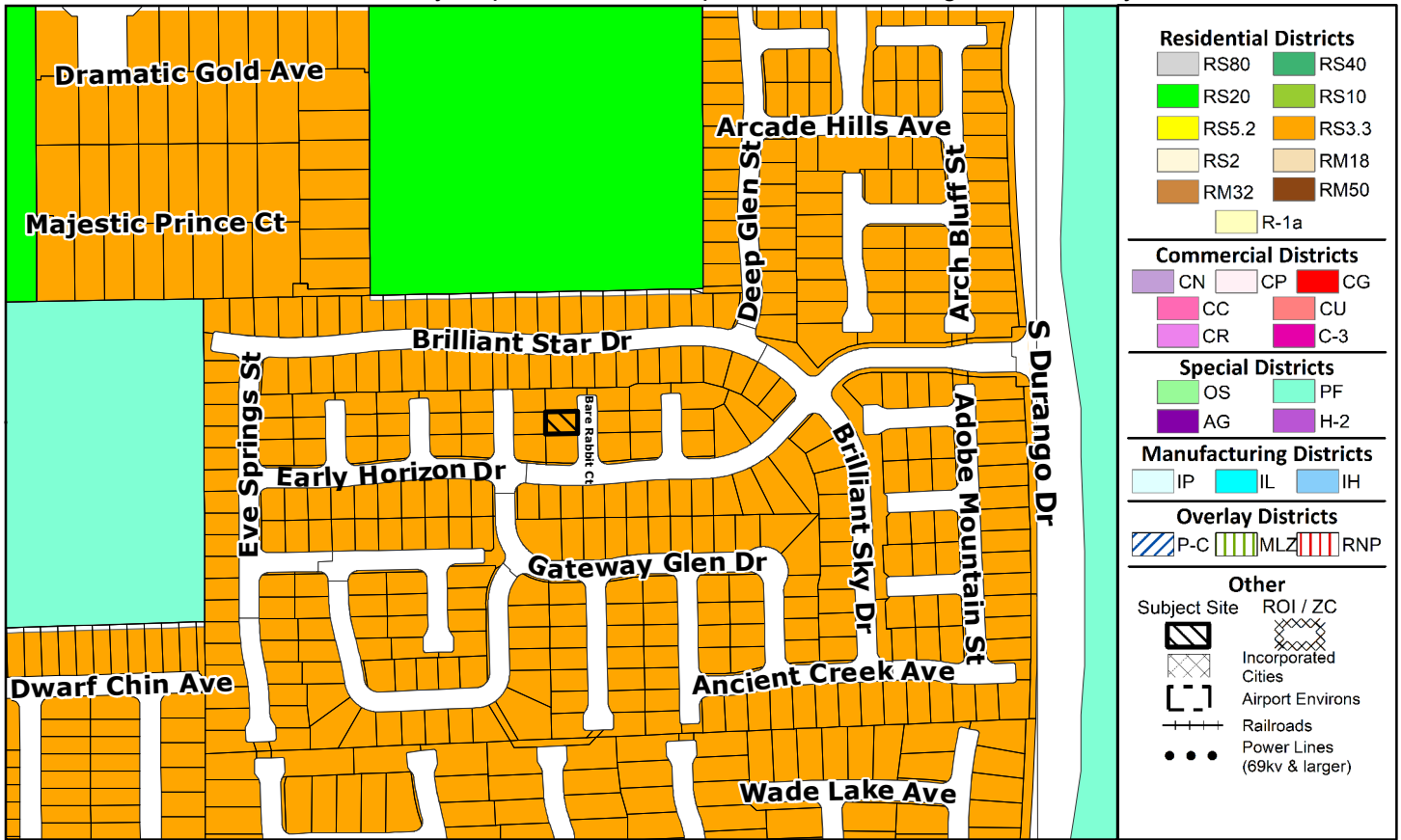
**PAGE INTENTIONALLY LEFT BLANK**

# Commission Agenda Map

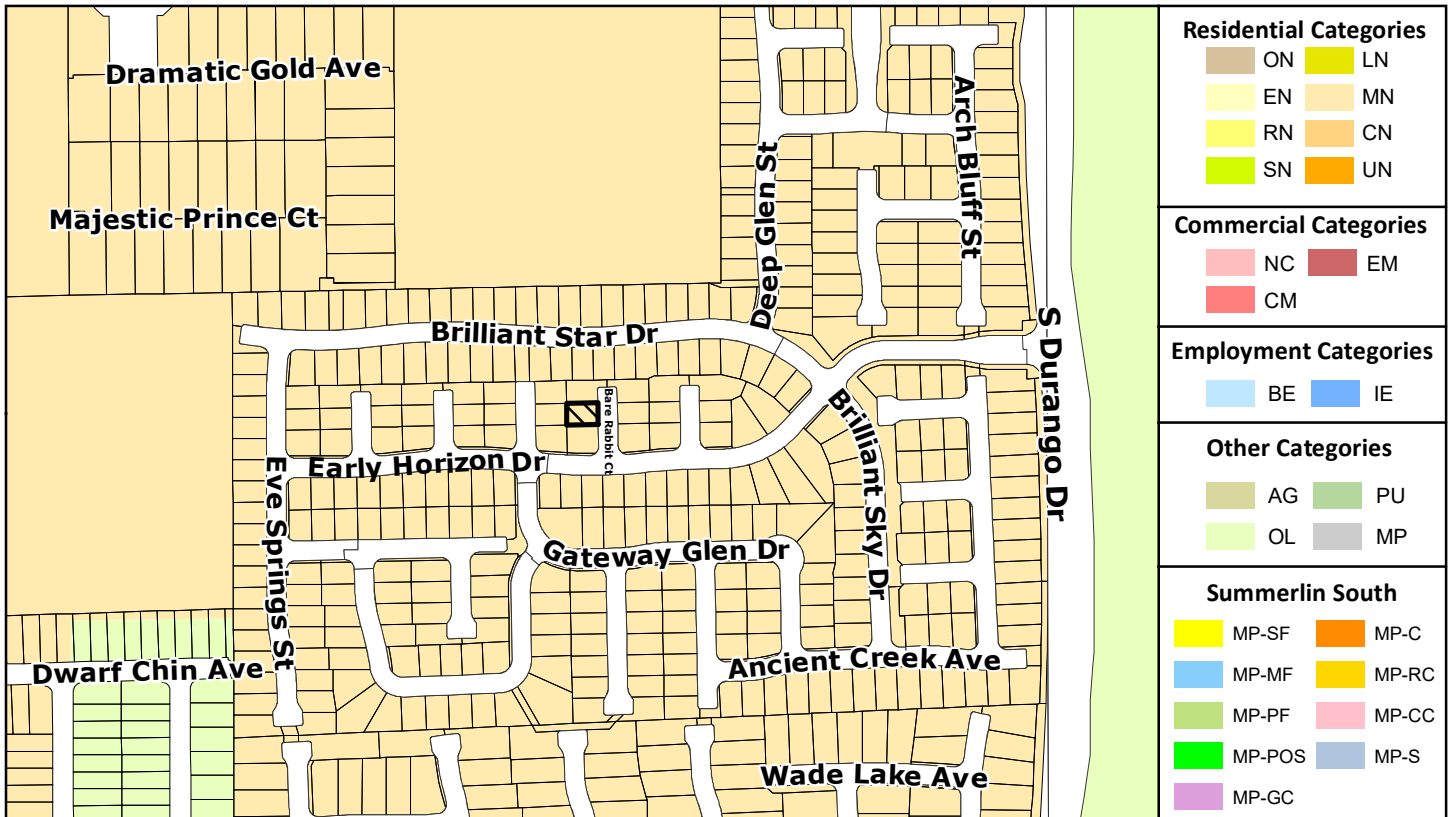
WS-26-0171

Clark County Department of Comprehensive Planning, Clark County, Nevada

## ZONING

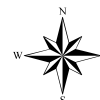


## PLANNED LAND USE



This information is for display purposes only. No liability is assumed as to the accuracy of the data delineated hereon.

Subject Parcel(s)  
17629712015



0 90 180 360 Feet  
Map Created on 3/30/2026

