

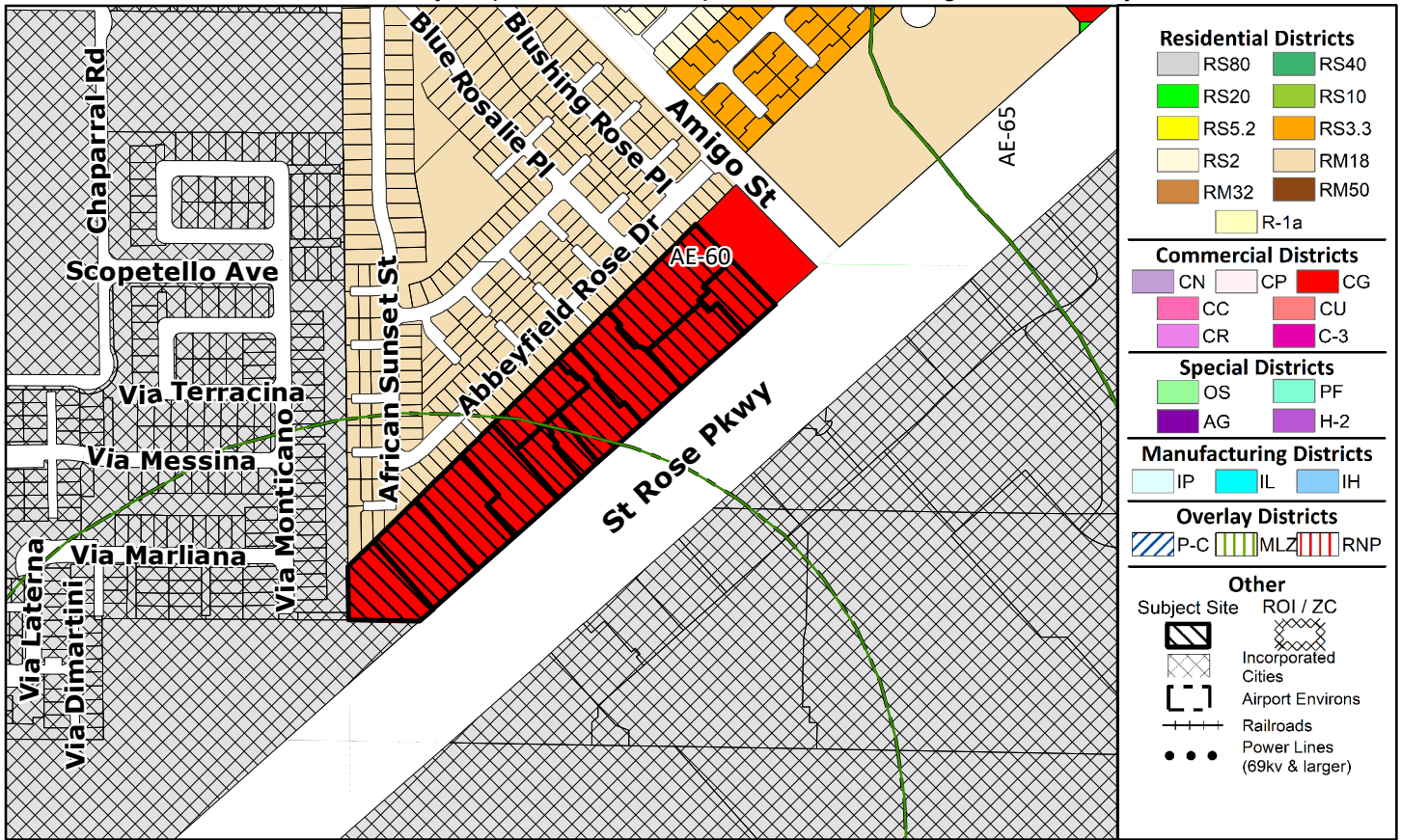
**PAGE INTENTIONALLY LEFT BLANK**

# Commission Agenda Map

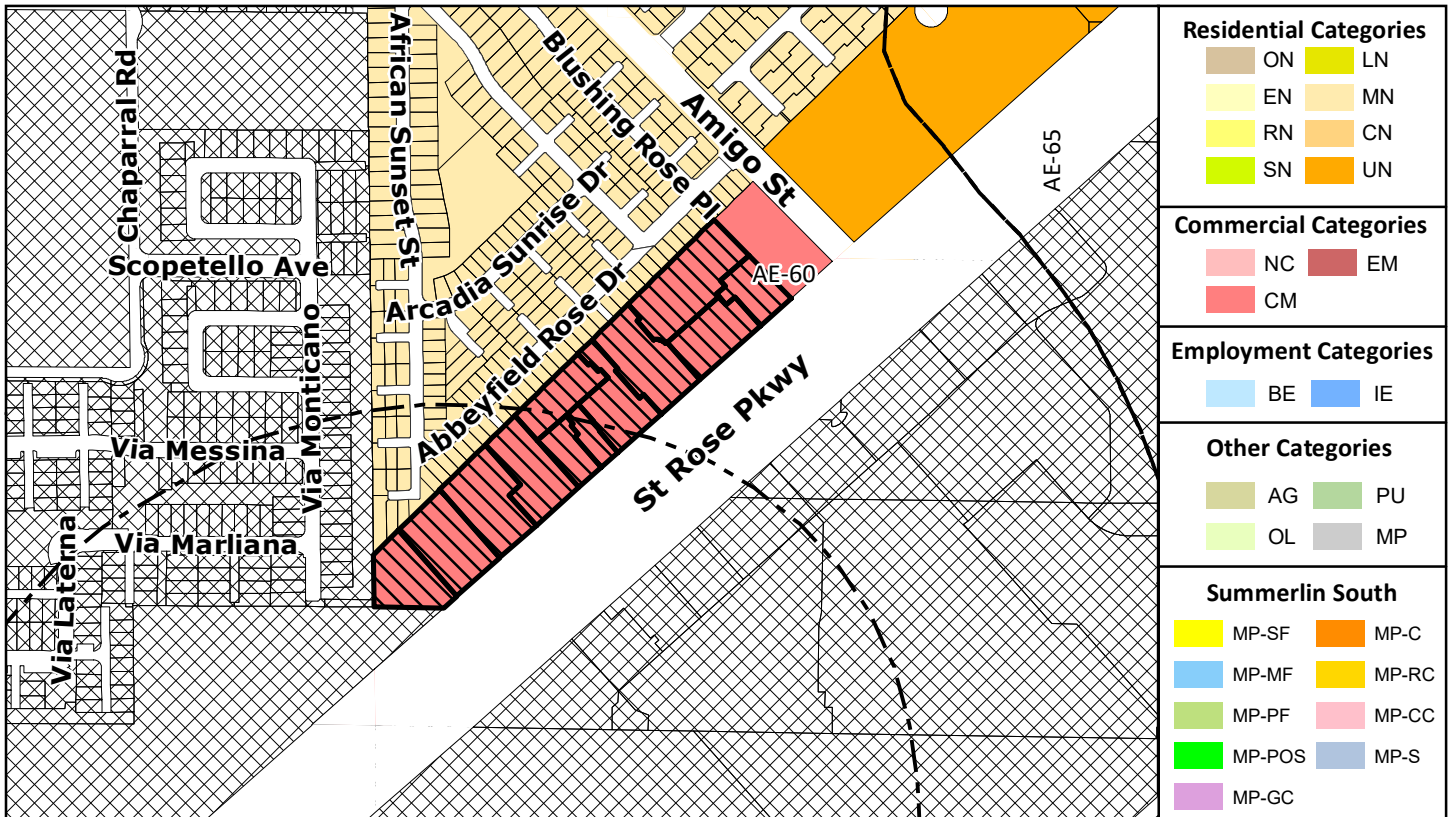
DR-25-0849

Clark County Department of Comprehensive Planning, Clark County, Nevada

## ZONING



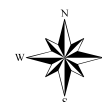
## PLANNED LAND USE



This information is for display purposes only. No liability is assumed as to the accuracy of the data delineated hereon.

Subject Parcel(s)  
 17734811007  
 17734811006  
 17734811005

See complete list on file



0 125 250 500 Feet  
 Map Created on 12/10/2025

