

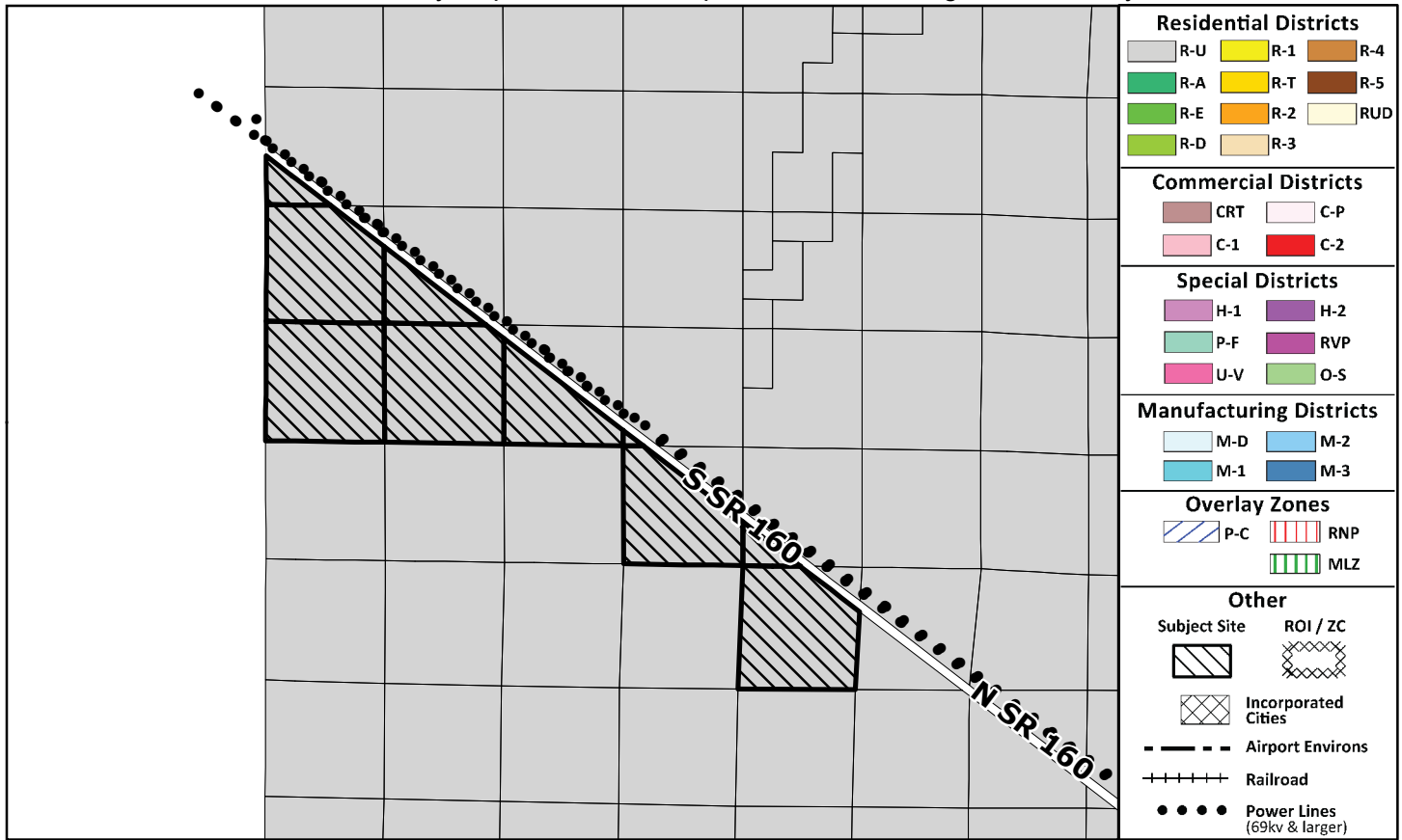
PAGE INTENTIONALLY LEFT BLANK

Commission Agenda Map

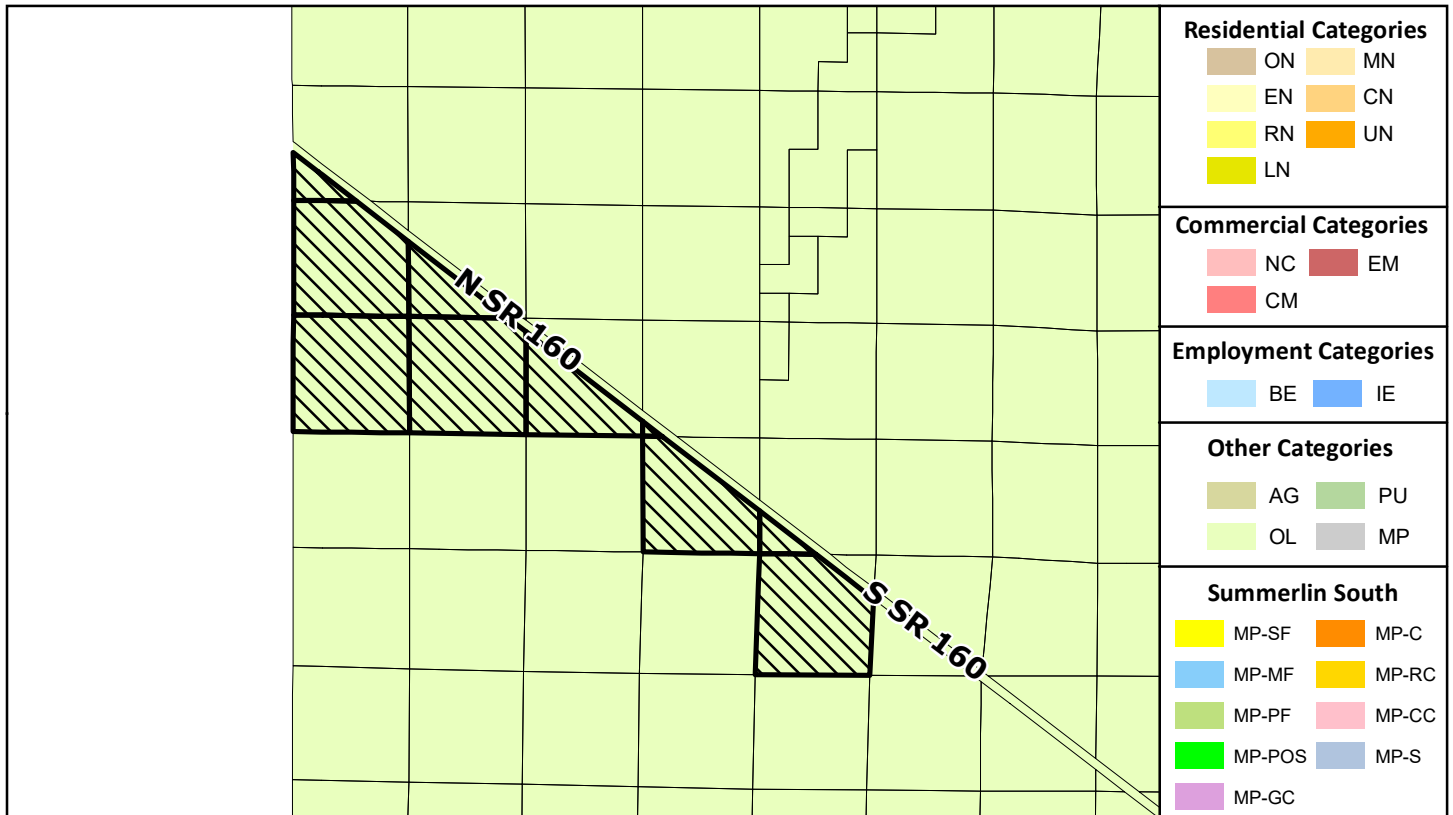
UC-23-0401

ZONING

Clark County Department of Comprehensive Planning, Clark County, Nevada



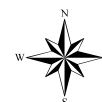
PLANNED LAND USE



This information is for display purposes only. No liability is assumed as to the accuracy of the data delineated hereon.

Subject Parcel(s)
16800002017
16800002028
16800001025

See complete list on file



0 2,100 4,200 8,400 Feet
Map Created on 7/13/2023

