

CLARK COUNTY BOARD OF COMMISSIONERS
ZONING / SUBDIVISIONS / LAND USE
AGENDA ITEM

Petitioner: Sami Real, Director, Department of Comprehensive Planning

Recommendation: ORD-25-900053: Conduct a public hearing on an ordinance to consider adoption of a Development Agreement with LV Barbara LLC for a multi-family residential development on 18.3 acres, generally located west of Las Vegas Boulevard and north and south of Barbara Lane within Enterprise. MN/dw (For possible action)

FISCAL IMPACT:

None by this action.

BACKGROUND:

The Board of County Commissioners (Board) approved land use applications ZC-23-0548 and ZC-23-0550 for a multi-family residential development on 18.3 acres, generally located west of Las Vegas Boulevard and north and south of Barbara Lane within Enterprise. Conditions of approval included the developer and/or owner entering into a Development Agreement prior to any permits being issued in order to provide their fair-share contribution towards public infrastructure necessary to provide service in the southwest portion of the Las Vegas Valley.

In accordance with the provisions of Section 278.0203 of the Nevada Revised Statutes, a Development Agreement must be approved by ordinance.

Staff recommends the Board conduct a public hearing.

Cleared For Agenda
05/21/25

BILL NO. 5-7-25-2

SUMMARY - An ordinance to adopt the Development Agreement with LV Barbara LLC for a multi-family residential development on 18.3 acres, generally located west of Las Vegas Boulevard and north and south of Barbara Lane within Enterprise.

ORDINANCE NO. _____
(of Clark County, Nevada)

AN ORDINANCE TO ADOPT THE DEVELOPMENT AGREEMENT WITH LV BARBARA LLC FOR A MULTI-FAMILY RESIDENTIAL DEVELOPMENT ON 18.3 ACRES, GENERALLY LOCATED WEST OF LAS VEGAS BOULEVARD AND NORTH AND SOUTH OF BARBARA LANE WITHIN ENTERPRISE, AND PROVIDING FOR OTHER MATTERS PROPERLY RELATED THERETO.

THE BOARD OF COUNTY COMMISSIONERS OF THE COUNTY OF CLARK, STATE OF NEVADA, DOES HEREBY ORDAIN AS FOLLOWS:

SECTION 1. In accordance with the provisions of Section 278.0203 of the Nevada Revised Statutes and Chapter 30.06 of the Clark County Code, the Development Agreement with LV Barbara LLC for a multi-family residential development on 18.3 acres, generally located west of Las Vegas Boulevard and north and south of Barbara Lane within Enterprise, is hereby adopted.

SECTION 2. If any section of this ordinance or portion thereof is for any reason held invalid or unconstitutional by any court of competent jurisdiction, such holding shall not invalidate the remaining parts of this ordinance.

SECTION 3. All ordinances, parts of ordinances, chapters, sections, subsections, clauses, phrases or sentences contained in the Clark County Code in conflict herewith are hereby repealed.

SECTION 4. This ordinance shall take effect and be in force from and after its passage and the publication thereof by title only, together with names of the County Commissioners voting for or against its passage, in a newspaper published in and having a general circulation in Clark County, Nevada, at least once a week for a period of two (2) weeks and shall be effective on and from the fifteenth day after passage.

PROPOSED on the _____ day of _____, 2025

INTRODUCED by: _____

PASSED on the _____ day of _____, 2025

VOTE:

AYES: _____

NAYS: _____

ABSTAINING:

ABSENT:

BOARD OF COUNTY COMMISSIONERS
CLARK COUNTY, NEVADA

By: _____
TICK SEGERBLOM, Chair

ATTEST:

Lynn Marie Goya, County Clerk

This ordinance shall be in force and effect from and after the _____ day
of _____ 2025.

APN(s): **191-05-701-002, -003, -004 & 191-05-601-020**

Please Return to: Sami Real

Comprehensive Planning Department

1st Floor, Clark County Government Center

500 South Grand Central Parkway

Las Vegas, Nevada 89155

DEVELOPMENT AGREEMENT

BETWEEN

THE COUNTY OF CLARK

AND

LV BARBARA LLC

FOR

LAS VEGAS & BARBARA

ORD-25-900053

DEVELOPMENT AGREEMENT

THIS DEVELOPMENT AGREEMENT (the "Agreement") is made and entered into by and between the *County of Clark, State of Nevada* (hereinafter referred to as the "County") and **LV BARBARA LLC** the Owner of the real property described on Exhibit "A" attached hereto (hereinafter referred to as the "Owner") and incorporated herein by reference.

SECTION 1 – DEFINITIONS

1.01 Definitions. For all purposes of this Agreement, except as otherwise expressly provided or unless the context otherwise requires, the following terms shall have the following meanings:

- (a) "Agreement" has the meaning assigned to it in the first paragraph hereof. Agreement at any given time includes all addenda and exhibits incorporated by reference and all amendments, which have become effective as of such time.
- (b) "Applicable Rules" means the specific code, ordinances, rules, regulations and official policies of the County as adopted and in force at the time of permit issuance or map recordation and as amended from time to time, regarding planning, zoning, subdivisions, timing and phasing of development, permitted uses of the Subject Property, density, design, and improvement standards and specifications applicable to the Project, including the Public Facilities Needs Assessment Report, and the fees incorporated herein, except that:
 - (1) The fees required in the County Code specifically for the Major Projects shall *not* apply to the Project, unless and until the parties agree that the development of the Project will be processed as a Major Project;
and
 - (2) The zoning established by the Concurrent Approvals will not be amended or modified during the term of this Agreement without Owner's prior written approval.
- (c) "Best Efforts" means, in the case of any contingent obligation of County or Owner, that the party so obligated will make a good faith effort to accomplish the stated goal, task, project or promised performance, provided such term does not imply a legal obligation to take any specific action if:
 - (i) In the case of a County obligation, such action would, in the reasoned opinion of the County Commission, be imprudent given competing public needs and projects; or
 - (ii) In the case of an Owner obligation, such action would, in the reasoned opinion of the Owner, be commercially unreasonable.

In either case, upon request, the responsible party shall give written notice to the other party that it has considered such contingent obligation and the reason for its decision not to perform.

- (d) "Builder" means any person or entity, which constructs final improvements (other than off-site improvements or infrastructure) with respect to a subdivision or parcel of the Subject Property.
- (e) "Code" means the Clark County Code, including all rules, regulations, standards, criteria, manuals and other references adopted herein.
- (f) "Concurrent Approvals" means the zoning, land use or map approvals and authorizations, relating to the Subject Property, together with the applicable conditions, as granted by the County Commission, including without limitation those approvals and conditions of

approval per **ZC-23-0548 & ZC-23-0550**, the Agenda Sheet, Notice of Final Action and agenda map attached hereto as Exhibit “C” and incorporated herein by this reference.

- (g) "County" means the County of Clark, State of Nevada together with its successors and assigns.
- (h) "County Commission" means the Board of County Commissioners or Planning Commission of the County of Clark, State of Nevada.
- (i) "County Master Plan" means the comprehensive plan adopted by the County Commission in 1983 and all amendments thereto including, but not limited to, all adopted land use, development guides and elements, including the land use and development guide and the general plan map for unincorporated portions of the Las Vegas Valley adopted by the County Commission on January 24, 1974, except as amended by the adoption of more recent plans in effect as of the Effective Date.
- (j) "Development Agreement Ordinance" means an ordinance adopted per Chapter 30.06 of the Clark County Unified Development Code (Title 30) along with any other Chapters of the Clark County Code that are relevant to the Development Agreement being considered.
- (k) "Effective Date" means the date, on or after the adoption by the County Commission, of an ordinance approving execution of this Agreement whereas the Agreement has been executed and signed by both parties, that this Agreement is recorded in the Office of the County Recorder of Clark County, Nevada.
- (l) "NDOT" means Nevada Department of Transportation.
- (m) "NRS" means Nevada Revised Statutes.
- (n) "PFNA" means the Southwest Las Vegas Valley Public Facilities Needs Assessment Report, dated December 1, 2000, incorporated herein by this reference and approved by the County Commission on January 2, 2001.
- (o) "Project" means the Subject Property and the proposed development of the Subject Property described in this Agreement.
- (p) "Subject Property" means that certain real property, which Owner owns or has the right to acquire, located in the County and more particularly described on Exhibit “A”.
- (q) "Term" means the term of this Agreement together with any extension agreed upon pursuant to Section 7.02 hereof.

SECTION 2 – RECITAL OF PREMISES, PURPOSE AND INTENT

2.01 Recitals. This Agreement is predicated upon the following facts and findings:

- (a) Statutory Authorization. The County is authorized, pursuant to NRS §278.0201 through 278.0207, inclusive, to enter into binding Development Agreements with persons having a legal or equitable interest in real property to establish long range plans for the development of such property.
- (b) Ownership Interest. Owner represents that it has, will acquire, or has the right to acquire, fee title ownership of the Subject Property.
- (c) County Authorization, Hearing and Ordinance. All preliminary processing with regard to the Project has been duly completed in conformance with all applicable laws, rules and regulations. The County Commission, having given notice as required by law, held a public hearing on Owner's application seeking approval of the form of this Agreement and the execution hereof by the County. At the described meeting, the County Commission found that this Agreement is consistent with the County's plans, policies and regulations, including the County Master Plan, that the Agreement meets the requirements of Title 30 of the Code, and that the execution hereof by and on behalf of the County is in the public interest and is lawful in all respects. During the same meeting at which the public hearing was held, the County Commission adopted the Ordinance approving this Agreement and authorizing the execution hereof by duly constituted officers of the County. Said ordinance was scheduled to be effective two weeks after adoption. County agrees to record a certified copy of the ordinance as required by NRS §278.0207.
- (d) County Intent. The County desires to enter into this Agreement in conformity with the requirements of NRS, and as otherwise permitted by law, and this Agreement to provide for public services; public uses and urban infrastructure; to promote the health, safety and general welfare of the County and its inhabitants; to minimize uncertainty in planning for and securing orderly development of the Project and surrounding areas; to insure attainment of the maximum efficient utilization of resources within the County at the least economic cost to its citizens; and to otherwise achieve the goals and purposes for which the State statute and County ordinance authorizing Development Agreements were enacted.
- (e) Owner Intent. In accordance with the legislative intent evidenced by NRS §278.0201 through §278.0207, inclusive, authorizing Development Agreements and the intent of the County in adopting an ordinance allowing Development Agreements, Owner wishes to obtain reasonable assurances that Owner may develop the Project in accordance with the conditions established in this Agreement. Owner acknowledges that there are insufficient public services, which includes facilities and infrastructure, existing or planned at this time. In order to develop the Subject Property, Owner is willing to enter into this Development Agreement in order to pay Owner's fair share of the costs to provide certain public services, facilities, and infrastructure in the area of this Project. Owner further acknowledges that this Agreement was made a part of the County Record at the time of its approval by the County Commission and that the Owner agrees without protest to the requirements, limitations, or conditions imposed by this Agreement and the Concurrent Approvals.
- (f) Acknowledgment of Uncertainties. The parties acknowledge that circumstances beyond the control of either party could defeat their mutual intent that the Project be developed in the manner contemplated by this Agreement. Among such circumstances is the unavailability of

water or other limited natural resources, federal regulation of air and water quality, and similar conditions. Owner recognizes that water shortages could affect the County's ability to perform its obligations hereunder. Owner further acknowledges and agrees this Agreement does not relieve the Owner from compliance with existing, changed, modified or amended rules regulations, laws, ordinances, resolutions, fees codes, etc., of other governmental agencies. Such rules, regulations, laws, ordinances, resolutions, fees, codes, etc. of governmental entities must be complied with by the Owner and are not locked in nor a part of this Agreement. It is not the intent of the parties nor shall this Section be construed as excusing the County of any obligation hereunder or depriving Owner of any right under this Agreement, which can be performed.

- (g) Provision of Water and Sewer Service. Owner clearly understands and agrees that, amongst other requirements, water commitment and sanitary sewer system development approval must be obtained from the proper governmental entities namely the Las Vegas Valley Water District and the Clark County Water Reclamation District. Fees and services for such commitments and systems are established by said governmental entities and must be paid and complied with by the Owner in accordance with said governmental entities requirements as amended from time to time. This Agreement or the County does not guarantee or provide the provision of water and sewer services.

2.02 Incorporation of Recitals. The foregoing recitals shall be deemed true and correct in all respects with respect to this Agreement and shall serve as the basis for the interpretation of this Agreement.

2.03 Permitted Uses, Density, Height and Size of Structures. Pursuant to NRS §278.0201 and the Code, this Agreement must set forth the maximum height and size of structures to be constructed on the Subject Property, the density of uses and the permitted uses of the land. County agrees the Project may be developed to the density and with the land uses set forth in the Land Use and Development Guide/Plan, along with the development standards set forth in the Concurrent Approvals and the Applicable Rules.

SECTION 3 – DEVELOPMENT OF THE PROJECT

3.01 Time for Construction and Completion of the Project. Subject to the terms of this Agreement and Applicable Rules, Owner shall have discretion as to the time of commencement, construction, phasing, and completion of any and all development of the Project. Nothing herein shall be construed to require the Owner to develop the Project or any part thereof.

3.02 Reliance on Concurrent Approvals and Applicable Rules. County hereby agrees that Owner will be permitted to carry out and complete the entire Project in accordance with the uses and densities set forth in the Concurrent Approvals subject to the terms and conditions of this Agreement and the Applicable Rules. Pursuant to the terms of this Agreement and subject to Owner's infrastructure obligations described in this Agreement, the development of the Project may proceed.

3.03 Air Quality Conformity. Owner acknowledges County has adopted an air quality plan and agrees to comply with the applicable provisions thereof, including any state and federal rules and regulations.

3.04 Dust Mitigation. Owner will educate Builders and contractors within the Project of the applicable rules of the Clark County Department of Air Quality & Environmental Management with respect to dust mitigation and will encourage compliance therewith.

3.05 Water Conservation. Owner agrees to encourage water conservation in the Project. Owner agrees to design any open space using the best available, water conserving techniques, including but not

limited to proper soil preparation and water conserving irrigation systems and equipment. Landscaping adjacent to public streets shall be limited to water conserving plant materials.

- 3.06 Temporary Storm Water Construction Permit. Owner agrees to educate Builders and contractors within the Project on the requirements for a Temporary Storm Water Construction Permit issued from the Nevada Division of Environmental Protection (NDEP).

SECTION 4 – PUBLIC FACILITIES

- 4.01 Public Facilities. Owner agrees that prior to issuance of any building permit for a single family dwelling, multiple family dwelling, retail, office, industrial or hotel use in the Project, they will pay the fees as set forth in the Public Facilities Chart below, hereinafter referred to as Chart 4.01-A, except as modified by this Section 4.01.

In addition, the fees set forth in Chart 4.01-A below may be increased or decreased from time to time during the term of this Agreement if the modified fees are uniformly applied to all development and construction within the Public Facilities Needs Assessment area. The County and Owner agree that any fee modifications shall be applied only for building permits not yet issued. Owner and the County will not be entitled to any payment or reimbursements for fees paid for building permits issued prior to any such fee modification.

CHART 4.01-A PUBLIC FACILITIES CHART			
Type Of Development	Infrastructure Category		Total Per Unit
	Parks	Public Safety	
Single Family Dwelling Unit (per dwelling unit)	\$ 609.90	\$ 1,030.91	\$ 1,640.81
Multi Family Dwelling Unit (per dwelling unit)	\$ 609.90	\$ 1,010.80	\$ 1,620.70
Retail (per square foot gross floor area)	N/A	\$ 0.69	\$ 0.69
Office (per square foot gross floor area)	N/A	\$ 0.77	\$ 0.77
Industrial (per square foot gross floor area)	N/A	\$ 0.46	\$ 0.46
Hotel (per room)	N/A	\$ 1,032.58	\$ 1,032.58

- 4.02 Parks. In addition to the fees in Chart 4.01-A above, Owner agrees that this development is subject to the Residential Construction Tax if required by Chapter 19.05 of the Clark County Code.

- 4.03 Traffic Study. Owner shall prepare and submit to the County (and NDOT if applicable) a Traffic Study (if required) acceptable to the County (and NDOT if applicable) for the Subject Property prior to submittal of any final map for technical review, or prior to County issuance if any grading or building permits; whichever occurs first, and Owner agrees to comply with said Study as approved by the County. Any modification to the Traffic Study must be approved by the Director of the Department of Public Works.

In addition to the fees in Chart 4.01-A above, Owner agrees to construct at its sole cost and expense and dedicate to the County (or NDOT if applicable) any such roadway and traffic improvements identified in the Traffic Study as approved with conditions by the County (and NDOT if applicable), which are necessary for the Subject Property or for the mitigation of any traffic impacts caused by the development of the Subject Property.

Each facility must be built in the manner prescribed by the Code, NRS, and in accordance with the, “Uniform Standard Drawings for Public Works Construction, Off-Site Improvements, Clark County Area, Nevada”, as amended by the Concurrent Approvals as approved by the County, and the State’s Design Manual prior to issuance of any building permits for the area impacted by the facilities, as identified in the Traffic Study as approved with conditions by the County (an NDOT if applicable).

Nothing herein shall be construed to require Owner to construct the applicable traffic improvements if Owner does not develop the impacted area. Owner acknowledges it shall be responsible for all public and private roadway construction (if applicable), utility installations and modifications, lighting, traffic control equipment and signage, and aesthetic improvements relating to the development.

- 4.04 Drainage Study. Owner shall prepare and submit to the County a Drainage Study, if required by the Clark County Department of Public Works, acceptable to the County for the Subject Property prior to recording any final map or the issuance of any grading and/or building permits. In addition to the fees in Chart 4.01-A above, Owner agrees to construct at its sole cost and expense and dedicate to the County such flood and drainage facilities identified in the Drainage Study which are necessary for the flood protection of the Subject Property or for the mitigation of any downstream flood impacts caused by the development of the Subject Property.

Each facility must be built, in the manner prescribed by Code, prior to issuance of any grading and/or building permits for the area impacted by the facilities as identified in the approved Drainage Study in accordance with Code. Notwithstanding any other provision in this section no grading or building permit shall be issued in any area not protected by the drainage facilities identified in the approved Drainage Study.

SECTION 5 – REVIEW AND DEFAULT

- 5.01 Frequency of Reviews. As required by NRS §278.0205 and the Development Agreement Ordinance, at least once every twenty-four (24) months during the Term of this Agreement, Owner shall provide and County shall review in good faith a report submitted by Owner documenting the extent of Owner's and County's material compliance with the terms of this Agreement during the preceding twenty-four (24) months. If at the time of review an issue not previously identified in writing is required to be addressed, the review, at the request of either party, shall be continued to afford sufficient time for response.

- 5.02 Opportunity to be Heard. County and Owner shall be permitted an opportunity to be heard orally and in writing before the County Commission regarding their performance under this Agreement in the manner set forth in Development Agreement Ordinance.

- 5.03 Procedures in the Event of Noncompliance. In the event of any noncompliance with any provision of this Agreement, the party alleging such noncompliance shall deliver to the other in writing a courtesy notice, not less than thirty (30) calendar days prior to declaring a default under this Agreement. The time of notice shall be measured from the date of post mark which may be sent by regular mail.

The courtesy notice shall state the reason for noncompliance, any action necessary to correct the noncompliance, specify the nature of the alleged default and, where appropriate, the manner and period of time in which the noncompliance may be satisfactorily corrected. During the period of time the default letter is pending, the party alleged to be in default shall not be considered in default for the purposes of termination or institution of legal proceedings. If the default is corrected, then no default shall exist and the noticing party shall take no further action. If the default is not corrected within thirty (30) calendar days, the following courses of action shall apply:

- (a) County Procedures

- (i) Intent to Remedy Noncompliance. After proper notice and the expiration of the above-referenced periods for correcting the alleged default, the Director of

Development Services, or his or her designee, may do one or both of the following options:

- (1) Immediately direct County staff to recommend that all future zoning, land use, and mapping applications within the Project be conditioned so that the building permits to be issued as a result of those approvals shall not be issued until the default is corrected, or;
 - (2) Issue a letter providing notice of County's intent to set the matter for hearing before the County Commission. The letter shall notify Owner of the action taken. In the event the County selects this option, County shall give Owner at least seven (7) business days notice to correct the default before the matter is scheduled for a hearing. The letter notifying Owner of the hearing shall contain the intended hearing date. The seven (7) business days will be measured from the date of the certified mailing of the notice.
 - (ii) Hearing Schedule. If the default is not corrected within the time specified above, the matter shall be scheduled and noticed as required by law for consideration and review by the County Commission on the next available Commission zoning agenda.
 - (iii) Review by County Commission. Following consideration of the evidence presented before the County Commission and a finding based on substantial evidence that a default has occurred by Owner and the default remains uncorrected, the County Commission may authorize the suspension of building permits within the Project or may amend or terminate this Agreement. Termination shall not in any manner rescind, modify, or terminate any Vested Right in favor of Owner, existing or received, as of the date of the termination. Owner shall have twenty-five (25) calendar days after the date of notice of the County Commission's decision is filed with the Clark County Clerk, Commission Division, to institute legal action pursuant to Sections 5.05 and 5.06 hereof, to determine whether the County Commission abused its discretion in determining whether a default existed and remained uncorrected.
- (b) Owner Procedures
- (i) After proper notice and the expiration of the above-referenced periods for correcting the alleged default, Owner may issue a letter requesting a hearing before the County Commission for review of the alleged default. Upon receipt of the letter, County shall schedule an item to consider the alleged default on the next available Commission zoning agenda.
 - (ii) Review by County Commission. Following consideration of the evidence presented before the County Commission and a finding based on substantial evidence that a default has occurred by County and remains uncorrected, the County Commission shall direct County staff to correct the default. Owner shall have twenty-five (25) calendar days after the date of notice of the County Commission's decision is filed with the Clark County Clerk, Commission Division, to institute legal action pursuant to this Section hereof to determine whether the County Commission abused its discretion in determining whether a default existed and remained uncorrected.
- (c) Waiver. Failure or delay in giving any notice provided for herein shall not constitute a waiver of any default. Except as otherwise expressly provided in this Agreement, any failure or delay by any party in asserting any of its rights or remedies in respect to any default shall not operate as a waiver of any default or of any such rights or remedies, or deprive such party of its right to institute and maintain any actions or proceeding which it may deem necessary to protect, assert, or enforce any of its right or remedies.

(d) Notices. All notices provided for herein shall be sent to and in the manner provided in Section 7.08 of this Agreement.

5.04 Option to Terminate. After proper notice and the expiration of the above-referenced period for correcting the alleged default, the party alleging the default shall give notice of intent to amend or terminate this Agreement pursuant to NRS §278.0205 (the "Notice of Intent"), with notices sent in the manner provided by Section 7.08 of this Agreement. Following any such Notice of Intent, the matter shall be scheduled and noticed as required by law for consideration and review by the County Commission.

5.05 Unavoidable Delay or Default, Extension of Time for Performance. Neither party hereunder shall be deemed to be in default, and performance shall be excused, where delays or defaults are caused by war, acts of terrorism, insurrection, strikes, walkouts, riots, floods, earthquakes, fires, casualties, acts of God, restrictions imposed or mandated by governmental entities, failure of governmental agencies (other than County) to perform acts or deeds necessary for the performance of this Agreement, enactment of conflicting state or federal laws or regulations, new or supplementary environmental regulations, litigation, or similar matters beyond the control of the parties. If written notice of any such delay is given to County within thirty (30) calendar days after the commencement thereof, an automatic extension of time, unless otherwise objected to by County within ten (10) business days of such written notice, shall be granted coextensive with the period of the enforced delay, or longer as may be required by circumstances or as may be subsequently agreed to between County and Owner.

5.06 Institution of Legal Action. The County and Owner agree that the County would not have entered into this Agreement if it were liable for damages under or with respect to this Agreement. Accordingly, the County and the Owner may pursue any remedy at law or equity available for breach, except that neither the Owner nor the County shall be liable to the other or to any other person or entity for any monetary damages whatsoever. Prior to the institution of any legal action, the party seeking legal action must give the thirty (30) day notice of default as set forth in Section 5.03. Following such notice, a public hearing must be held by the County Commission where the allegations will be considered and a decision regarding their merits will be reached. Any judicial review of the County Commission's decision or any legal action taken pursuant to this Agreement will be heard by a Court under the standard review appropriate to Court review of zoning actions, and the decision of the County Commission shall be overturned or overruled if its decision is clearly arbitrary and capricious. Judicial review of the decision of the County Commission shall be limited to the evidence presented to the County Commission at the public hearing. If a party desires to present new or additional evidence to the Court, such party may petition the Court to remand the matter to the County Commission to consider the additional or new evidence. Jurisdiction for judicial review or any judicial action under this Agreement shall rest exclusively with the Eighth Judicial District Court, State of Nevada.

5.07 Applicable Laws. This Agreement shall be construed and enforced in accordance with the law of the State of Nevada.

SECTION 6 – CONFLICTING LAWS

6.01 Conflicting State or Federal Rules. In the event that any conflicting state or federal laws or regulations enacted after the Effective Date prevent or preclude compliance with one or more provisions of this Agreement or require changes in plans, maps or permits approved by the County,

this Agreement shall remain in full force and effect as to those provisions not affected, and the conflicting laws or regulations shall not be applied retroactively, and:

- (a) Notice and Copies. Either party, upon learning of any such matter, will provide the other party with written notice thereof and provide a copy of any such law, regulation or policy or an account of any such action or inaction together with a statement of how any such matter conflicts with the provisions of this Agreement; and
- (b) Modification Conferences. The parties shall, within thirty (30) calendar days of the notice referred to in the preceding subsection, meet and confer in good faith and attempt to modify this Agreement to bring it into compliance with any such federal or state law or regulation, or accommodate any such action or inaction.

6.02 County Commission Hearings. In the event the County believes that an amendment to this Agreement is necessary pursuant to this Section 6 due to the effect of any federal or state law or regulation, the proposed amendment shall be scheduled for hearing before the County Commission. The County Commission shall determine the exact nature of the amendment or suspension necessitated by such federal or state law or regulation or action or inaction. Owner shall have the right to offer oral and written testimony at the hearing. Any suspension or modification ordered by the County Commission pursuant to such hearing is subject to judicial review as set forth in Section 5.06. The parties agree that any matter submitted for judicial review shall be subject to expedited review in accordance with Rule 2.15 of the Eighth Judicial District Court of the State of Nevada.

6.03 Cooperation in Securing Permits. The County shall use its Best Efforts to cooperate with Owner in securing any County permits, licenses or other authorizations which may be required as a result of any amendment or suspension resulting from actions initiated under this Section 6. Owner will be responsible to pay all applicable fees in connection with securing of the permits.

SECTION 7 – GENERAL PROVISIONS

7.01 Enforcement and Binding Effect. Subject to the limitations of NRS §278, this Agreement is enforceable by either party in accordance with its terms notwithstanding any change (which, except for this Agreement, would otherwise be applicable) in any of the Applicable Rules. Nothing in this Agreement shall prevent the County from increasing "cost based fees" which are deemed to be administrative fees for issuance of land use approvals, building permits, plan checks, or inspections which are based upon actual costs to the County and which are uniformly applied to all development and construction subject to the County's jurisdiction. "Cost based fees" do not include the fees addressed in Section 4.01 of this Agreement.

7.02 Duration of Agreement. The Term of this Agreement shall commence upon the Effective Date and shall expire on the date the land use application expires or upon the eighth (8th) anniversary of the Effective Date, or when all obligations hereunder are satisfied, whichever occurs earliest, unless extended by written agreement executed by County and Owner.

7.03 Assignment.

- (a) Transfer Not to Relieve Owner of its Obligation. Except as expressly provided herein, no assignee or transferee of any portion of the Project within the area covered by a recorded subdivision map shall be subject to the obligations of Owner as to the portion of the Project so assigned or transferred nor be deemed to have assumed all such obligations, and such assignment or transfer shall not relieve Owner of its obligation as to the assigned or transferred portion of the Project.

- (b) Transfer to an Affiliate of Owner. The rights of Owner under this Agreement may be freely transferred or assigned to any entity, partnership, or corporation, which Owner controls, or in which Owner has a controlling interest, or which controls Owner; provided, such entity shall assume in writing all obligations of Owner hereunder.
- (c) Third Party Assignment. The rights and obligations of Owner under this Agreement may be freely transferred or assigned to a third party not affiliated with Owner, provided such third party assumes in writing all obligations of Owner hereunder as to the assigned or transferred portion of the Project along with a copy of the sale, transfer, conveyance, or assignment agreement wherein the third party assumes the obligations of the Owner. Upon any such assignment hereunder, the Owner shall be relieved of all obligations and liabilities under or in connection with this agreement. In connection with the conveyance of any portion of the property, Owner shall provide County with written notice of any sale, transfer, conveyance or assignment of any unimproved portion of the Project.
- (d) Financial Transactions. Owner has full discretion and authority to transfer, assign or encumber the Project or portions thereof in connection with financing transactions, without limitation on the size or nature of any such transaction, the amount of land involved or the use of the proceeds therefrom, and may enter into such transaction at any time and from time to time without permission of or notice to County.

7.04 Amendment or Cancellation of Agreement. Except as otherwise permitted by NRS §278.0205 and Section 5 of this Agreement, this Agreement may be amended from time to time or canceled only upon the mutual written agreement of the parties hereto.

7.05 Indemnity; Hold Harmless. Except as expressly provided in this Agreement, Owner shall hold County, its officers, agents, employees, and representatives harmless from liability for damage or claims for damage for personal injury, including death and claims for property damage which may arise from the direct or indirect operations of Owner or those of its contractors, subcontractors, agents, employees, or other persons acting on Owner's behalf which relate to the development of the Project. Owner agrees to and shall defend County and its officers, agents, employees, and representatives from actions for damages caused or alleged to have been caused by reason of Owner's activities in connection with the development of the Project. Owner agrees to indemnify, hold harmless, and provide and pay all costs for a defense for County in any legal action filed in a court of competent jurisdiction by a third party challenging the validity of this Agreement. The provisions of this Section shall not apply to the extent such damage, liability, or claim is solely caused by the intentional or negligent act of County, its officers, agents, employees, or representatives.

7.06 Binding Effect of Agreement. Subject to Section 7.03 hereof, the burdens of this Agreement bind, and the benefits of this Agreement inure to the parties' respective successors in interest.

7.07 Relationship of Parties. It is understood that the contractual relationship between County and Owner is such that Owner is an independent contractor and not an agent of County for any purpose.

7.08 Notices. All notices, demands and correspondence required or provided for under this Agreement shall be in writing and delivered in person or sent by overnight courier or mailed by certified mail postage prepaid, return receipt requested. Notices shall be sent to the address on file to Owner and/or Applicant, as shown on "Exhibit B" and the Comprehensive Planning Department and Office of the District Attorney-Civil Division addressed as follows:

To County: COUNTY OF CLARK
Department of Comprehensive Planning, Current Planning Division
Clark County Government Center
500 South Grand Central Parkway, 1st Floor
P.O. Box 551741
Las Vegas, NV 89155-1741

With a Copy to: COUNTY OF CLARK
OFFICE OF THE DISTRICT ATTORNEY-CIVIL DIVISION
Clark County Government Center
500 South Grand Central Parkway, 5th Floor
P.O. Box 552215
Las Vegas, Nevada 89155-2215

Either party may change its address by giving notice in writing to the other and thereafter notices, demands and other correspondence shall be addressed and transmitted to the new address. Notices given in the manner described shall be deemed delivered on the day of personal delivery or the delivery date by overnight courier or mail is first attempted.

- 7.09 Entire Agreement. This Agreement constitutes the entire understanding and agreement of the parties. This Agreement integrates all of the terms and conditions mentioned herein or incidental hereto and supersedes all negotiations or previous agreements between the parties with respect to all or any part of the subject matter hereof.
- 7.10 Waivers. All waivers of the provisions of this Agreement must be in writing and signed by the appropriate officers of the County or Owner, as the case may be.
- 7.11 Recording Amendments. Promptly after the Effective Date, an executed original of this Agreement shall be recorded in the Official Records of Clark County, Nevada. All amendments hereto must be in writing signed by the appropriate officers of County and Owner in a form suitable for recordation in the Official Records of Clark County, Nevada. Upon the completion of performance of this Agreement or its earlier revocation or termination, a statement evidencing said completion or revocation signed by appropriate officers of County and Owner shall be recorded in the Official Records of Clark County, Nevada.
- 7.12 Release. Each unit within the Subject Property shall be automatically released from the encumbrance of this Agreement without the necessity of executing or recording any instrument of release upon the issuance of an Occupancy Permit for the building in which the unit is located.
- 7.13 Headings, Exhibits, Cross-references. The headings and captions used in this Agreement are for convenience and ease of reference only and shall not be used to construe, interpret, expand or limit the terms of this Agreement. All exhibits attached to this Agreement and the recitals at the front of this Agreement are incorporated herein by the references thereto contained herein. Any term used in an exhibit hereto shall have the same meaning as in this Agreement unless otherwise defined in such exhibit. All references in this Agreement to Sections and Exhibits shall be to Sections and Exhibits of or to this Agreement, unless otherwise specified.
- 7.14 Severability of Terms. If any term or other provision of this Agreement is held to be invalid, illegal or incapable of being enforced by any rule of law or public policy, all other conditions and provisions of this Agreement shall nevertheless remain in full force and effect, provided that the invalidity, illegality or unenforceability of such term does not materially impair the parties' ability to consummate the transactions contemplated hereby. If any term or other provision is invalid, illegal

or incapable of being enforced, the parties hereto shall, if possible, amend this Agreement so as to affect the original intention of the parties.

- 7.15 Voluntary Agreement. Owner acknowledges that they had the option of conducting their own public facilities needs assessment study, but instead voluntarily chose to accept the findings, conclusions and fee schedule contained within the County PFNA defined in Section 1.01(n) of this Agreement. Owner further acknowledges and agrees that it voluntarily, willingly and without protest and duress freely enters into this Agreement and accepts the terms and conditions herein.
- 7.16 No Third Party Beneficiary Rights. This Agreement shall inure solely to the benefit of each party hereto and its successors and permitted assigns and nothing in this Agreement, express or implied, shall confer upon any other person or entity, including the public or any member thereof, any rights, benefits or remedies of any nature whatsoever.

[signatures appear on following page]

IN WITNESS WHEREOF, this Agreement has been executed by the parties to be effective on the date described in Section 1.01(k).

COUNTY:

BOARD OF COUNTY COMMISSIONERS,
COUNTY OF CLARK, STATE OF NEVADA

Attest:

By: _____
Tick Segerblom, Chair

Lynn Marie Goya, County Clerk

OWNER: Manager
Martin Egbert
PRINT OWNER NAME

ENTITY NAME:
LV Barbara LLC
PRINT ENTITY NAME

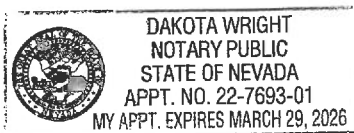
By: Martin Egbert
Owner Signature

ACKNOWLEDGMENT:

STATE OF NEVADA)
)ss:
COUNTY OF CLARK)

This instrument was acknowledged before me on the 1st day of April, 2025,

by Martin Egbert
(Printed Name of Document Signer)



NOTARY PUBLIC
Dakota Wright
Signature

**Exhibit “A”
Legal Description**

(see next page for attachment)

LEGAL DESCRIPTION

PORTIONS OF THE SOUTHEAST QUARTER (SE1/4) OF THE NORTHEAST QUARTER (NE1/4) AND THE NORTHEAST QUARTER (NE1/4) OF THE SOUTHEAST QUARTER (SE1/4) OF SECTION 5, TOWNSHIP 23 SOUTH, RANGE 61 EAST, M.D.M., CLARK COUNTY, NEVADA, DESCRIBED AS FOLLOWS:

COMMENCING AT THE EAST QUARTER CORNER OF SAID SECTION 5; THENCE ALONG THE EAST LINE OF THE NORTHEAST QUARTER (NE1/4) OF THE SOUTHEAST QUARTER (SE1/4) OF SAID SECTION 5, SOUTH 00°46'21" EAST, A DISTANCE OF 40.00 FEET TO THE POINT OF BEGINNING; THENCE CONTINUING ALONG SAID EAST LINE, SOUTH 00°46'21" EAST, A DISTANCE OF 298.94 FEET; THENCE DEPARTING SAID EAST LINE, SOUTH 88°59'16" WEST, A DISTANCE OF 1274.50 FEET TO THE WEST LINE OF THE NORTHEAST QUARTER (NE1/4) OF THE SOUTHEAST QUARTER (SE1/4) OF SECTION 5; THENCE ALONG SAID WEST LINE, NORTH 00°20'58" EAST, A DISTANCE OF 328.19 FEET TO THE NORTHWEST CORNER OF SAID NORTHEAST QUARTER (NE1/4) OF THE SOUTHEAST QUARTER (SE1/4) OF SECTION 5 ALSO BEING THE SOUTHWEST CORNER OF THE SOUTHEAST QUARTER (SE1/4) OF THE NORTHEAST QUARTER (NE1/4) OF SECTION 5; THENCE DEPARTING SAID NORTHWEST CORNER AND SOUTHWEST CORNER ALONG THE WEST LINE OF THE SOUTHEAST QUARTER (SE1/4) OF THE NORTHEAST QUARTER (NE1/4) OF SECTION 5, NORTH 00°22'06" EAST, A DISTANCE OF 331.97 FEET; THENCE DEPARTING SAID WEST LINE, NORTH 87°27'22" EAST, A DISTANCE OF 1145.91 FEET TO THE WEST RIGHT-OF-WAY OF SOUTH LAS VEGAS BOULEVARD DEDICATED PER THAT CERTAIN RESOLUTION OF RELINQUISHMENT OF A PORTION OF STATE HIGHWAY RIGHT-OF-WAY RECORDED JANUARY 11, 2007 IN BOOK 20070111, INSTRUMENT NUMBER 03775 IN THE OFFICE OF THE CLARK COUNTY, NEVADA RECORDER; THENCE ALONG SAID WEST RIGHT-OF-WAY, SOUTH 00°13'12" WEST, A DISTANCE OF 352.79 FEET TO THE NORTH RIGHT-OF-WAY OF BARBARA LANE PER THAT CERTAIN GRANT, BARGAIN, SALE DEED RECORDED OCTOBER 26, 1987 IN BOOK 871026, INSTRUMENT NUMBER 00531 IN THE OFFICE OF THE CLARK COUNTY, NEVADA RECORDER; THENCE DEPARTING SAID WEST RIGHT-OF-WAY ALONG THE NORTH RIGHT-OF-WAY, SOUTH 88°29'53" WEST, A DISTANCE OF 511.87 FEET TO THE NORTHWEST CORNER OF SAID RIGHT-OF-WAY; THENCE DEPARTING SAID NORTHWEST CORNER ALONG WEST RIGHT-OF-WAY, SOUTH 00°13'14" EAST, A DISTANCE OF 25.01 FEET; THENCE DEPARTING SAID WEST RIGHT-OF-WAY, NORTH 88°29'53" EAST, A DISTANCE OF 430.87 FEET; THENCE SOUTH 01°30'07" EAST, A DISTANCE OF 5.00 FEET TO THE BEGINNING OF A NON-TANGENT CURVE CONCAVE SOUTH AND HAVING A RADIUS OF 54.00 FEET, FROM WHICH BEGINNING THE RADIUS BEARS SOUTH 01°30'07" EAST; THENCE ALONG SAID CURVE TO THE RIGHT THROUGH A CENTRAL ANGLE OF 35°25'51", AN ARC LENGTH OF 33.39 FEET TO THE SOUTH RIGHT-OF-WAY OF SAID BARBARA LANE; THENCE ALONG SAID SOUTH RIGHT-OF-WAY, NORTH 88°29'53" EAST, A DISTANCE OF 171.96 FEET TO THE POINT OF BEGINNING.

Exhibit “B”
Development Agreement Owner Correspondence

Exhibit "B"
Development Agreement Owner/Applicant Correspondence

In accordance with Section 7.08, all notices, demands and correspondence required or provided for under this agreement shall be sent to the Owner and/or Applicant as follows:

Address all Correspondence as follows:

Owner

LV Barbara LLC
6655 Eastern Ave. #250
Las Vegas, NV 89118

Applicant/Correspondent

Dennis Wertzler @ DRC Surveying Nevada INC.
7080 La Cienega St. #200
Las Vegas, NV 89119

Exhibit “C”
Agenda Sheet, Notice of Final Action, and Agenda Map

(see next page for attachments)

11/08/23 BCC AGENDA SHEET

MULTIPLE FAMILY RESIDENTIAL
(TITLE 30)

UPDATE
LAS VEGAS BLVD S/BARBARA LN

PUBLIC HEARING
APP. NUMBER/OWNER/DESCRIPTION OF REQUEST
ZC-23-0548-LV BARBARA, LLC:

HOLDOVER ZONE CHANGE to reclassify 9.0 acres from an H-2 (General Highway Frontage) Zone and an R-E (Rural Estates Residential) Zone to an H-1 (Limited Resort and Apartment) Zone.

USE PERMIT for a multiple family residential development.

WAIVERS OF DEVELOPMENT STANDARDS for the following: 1) reduce setbacks; and 2) allow non-standard improvements (landscaping) within a right-of-way.

DESIGN REVIEWS for the following: 1) a multiple family residential development; 2) alternative parking lot landscaping; and 3) finished grade.

Generally located on the northwest corner of Las Vegas Boulevard South and Barbara Lane (alignment) within Enterprise (description on file). MN/al/syp (For possible action)

RELATED INFORMATION:

APN:
191-05-601-020

WAIVERS OF DEVELOPMENT STANDARDS:

1. Reduce the rear (north) setback to 10 feet where a minimum of 20 feet is required per Table 30.40-7 and Table 30.40-3 (a 50% reduction).
2. Allow non-standard improvements (landscaping) within the Las Vegas Boulevard South right-of-way where off-site improvements per Section 30.52.050 are required.

DESIGN REVIEWS:

1. A multiple family residential development.
2. Allow alternative parking lot landscaping where landscaping per Figure 30.64-14 is required.
3. Increase finished grade by 75 inches where a maximum of 36 inches is standard per Section 30.32.040 (a 108.3% increase).

LAND USE PLAN:
ENTERPRISE - ENTERTAINMENT MIXED-USE

BACKGROUND:

Project Description

General Summary

- Site Address: N/A
- Site Acreage: 9
- Number of Units: 188
- Density (du/ac): 20.9
- Project Type: Multiple family residential development
- Number of Stories: 3
- Building Height (feet): 47
- Square Feet: 282,298
- Open Space Required/Provided: 18,800/36,316
- Parking Required/Provided: 337/337

Site Plan

The plan depicts a multiple family residential development consisting of 188 units with a density of 20.9 dwelling units per acre. The 188 units will be divided between 9 buildings located along the perimeter of the site. The site has frontage along Las Vegas Boulevard South (east side), Barbara Lane (south side), and Parvin Street (west side) with access to the site from Barbara Lane which is the front of the development. The plan shows the buildings being set back a minimum of 10 feet from the rear (north) property line. Parking is evenly distributed throughout the site. A clubhouse is centrally located within the development and open space adjacent to the clubhouse will include a pool, picnic, and BBQ areas. The plan depicts an existing 6 foot high decorative block wall located along the north property line. The plans show a 6 foot high decorative fence located along the 3 public streets, setback for landscaping.

Landscaping

Adjacent to each of the public streets the plan depicts minimum 15 foot wide landscape areas with detached sidewalks, 2 off-set rows of trees, shrubs, and groundcover. Additional landscaping is depicted along the entrance to the development and within the parking areas. The development is required to have a minimum of 18,800 square feet of open spaces and the plans depict 36,316 square feet of useable open space for recreational areas. The plans indicate that the right-of-way for Las Vegas Boulevard South will not be developed to the full width of the dedicated roadway. The plans show landscaping to be added in the right-of-way between the curb line and the property line.

Elevations

The plans show that 8 of the buildings for the residential units are 3 stories and the remaining residential building is 2 stories. The 3 story buildings are up to 47 feet in height and the 2 story building has a height of 26 feet. The clubhouse building is 2 stories with a maximum height of 28 feet. All the buildings have flat roofs behind parapet walls. The buildings have architectural enhancements which include variations in roof height to break-up the roofline, pop-outs and recesses to break-up the sides of the buildings, and variations in color and materials.

Floor Plan

The clubhouse has an area of 12,291 square feet which includes a gym, theater, restrooms, business center, offices, seating areas, multi-purpose space, and storage space. The 9 buildings for the 188 residential units have a total area of 270,007 square feet. The plans depict 68, one bedroom units, 108, two bedroom units, and 12, three bedroom units. The dwelling units will be between 700 square feet and 1,256 square feet in area.

Signage

Signage is not a part of this request.

Applicant's Justification

The applicant indicates that the proposed zone change is in conformance with the Master Plan. The proposed multiple family residential development is consistent and compatible with other developments in the area. Similar waivers of development standards have been approved for other developments along Las Vegas Boulevard South. The approval of this application will be a continuation of an existing trend for multiple family residential development in this area.

Surrounding Land Use

	Planned Land Use Category	Zoning District	Existing Land Use
North	Entertainment Mixed-Use	H-1	Multiple family residential
South	Entertainment Mixed-Use	H-2 & R-E	Undeveloped
East	Entertainment Mixed-Use	R-3	Multiple family residential
West	Entertainment Mixed-Use	R-E	Undeveloped

The subject site is within the Public Facilities Needs Assessment (PFNA) area.

Related Applications

Application Number	Request
ZC-23-0550	A request to reclassify the parcels to the south to an H-1 zone for a multiple family residential development is a related item on this agenda.

STANDARDS FOR APPROVAL:

The applicant shall demonstrate that the proposed request meets the goals and purposes of Title 30.

Analysis

Comprehensive Planning

Zone Change

The proposed reclassification of this site to an H-1 zone is in conformance with the Master Plan. A portion of this site is zoned H-2 which is an outdated zoning district that the County is trying to eliminate. Reclassifying this site from H-2 zone to an H-1 zone will further the County's goal to eliminate the H-2 zoning district. The adjacent property to the north is being developed as a multiple family residential development in an H-1 zone; therefore, the proposed use of this site as a multiple family residential development is consistent and compatible with the area. For these reasons staff can support the zone change.

Use Permit

A use permit is a discretionary land use application that is considered on a case by case basis in consideration of Title 30 and the Master Plan. One of several criteria the applicant must establish is that the use is appropriate at the proposed location and demonstrate the use shall not result in a substantial or undue adverse effect on adjacent properties.

The site is located between I-15 to the west and Las Vegas Boulevard South to the east. This area has seen a trend with multiple family residential developments. There is currently a similar project under development on the adjacent property to the north. Therefore, staff finds the proposed use is appropriate for this location and can support the use permit.

Waivers of Development Standards

According to Title 30, the applicant shall have the burden of proof to establish that the proposed request is appropriate for its existing location by showing that the uses of the area adjacent to the property included in the waiver of development standards request will not be affected in a substantially adverse manner. The intent and purpose of a waiver of development standards is to modify a development standard where the provision of an alternative standard, or other factors which mitigate the impact of the relaxed standard, may justify an alternative.

Waiver of Development Standards #1

The site has frontage along 3 streets with the east side of the development adjacent to Las Vegas Boulevard South, which in many cases would typically be the front of the developments in this area. However, access to the development will be from Barbara Lane, making this the front of the development and the northern property line the rear. The development is designed so that the buildings will all be a minimum of 20 feet from the public streets. Since this multiple family residential project is in an H-1 zone, it is required to meet the development standards of the R-5 zoning district, which requires a 20 foot rear setback. The reduced setback will not have a negative impact on the adjacent development to the north which is another multiple family residential development. Therefore, staff can support this waiver.

Design Reviews #1 & #2

The project has useable open space which include a swimming pool, a clubhouse building, and smaller areas that can be used for recreation. The buildings are oriented at different directions to avoid a monotonous linear pattern and the location on Las Vegas Boulevard South includes access to transit options and a large road network to handle the additional density. The parking lot landscaping is not in compliance with the standards of Figure 30.64-14; however, the required number of trees are provided and are distributed evenly throughout the development. Therefore, staff can support these design reviews.

Public Works - Development Review

Waiver of Development Standards #2

The applicant is responsible for maintenance and up-keep of any non-standard improvement; the County will not maintain any landscaping and sidewalks placed in the right-of-way. Staff can support the waiver of development standards #2 but the applicant must execute and sign a License and Maintenance Agreement for any non-standard improvements within the right-of-way.

Design Review #3

This design review represents the maximum grade difference within the boundary of this application. This information is based on preliminary data to set the worst case scenario. Staff will continue to evaluate the site through the technical studies required for this application. Approval of this application will not prevent staff from requiring an alternate design to meet Clark County Code, Title 30, or previous land use approval.

Staff Recommendation

Approval.

If this request is approved, the Board and/or Commission finds that the application is consistent with the standards and purpose enumerated in the Master Plan, Title 30, and/or the Nevada Revised Statutes.

PRELIMINARY STAFF CONDITIONS:

Comprehensive Planning

- No Resolution of Intent and staff to prepare an ordinance to adopt the zoning;
- Enter into a standard development agreement prior to any permits or subdivision mapping in order to provide fair-share contribution toward public infrastructure necessary to provide service because of the lack of necessary public services in the area;
- Certificate of Occupancy and/or business license shall not be issued without final zoning inspection.
- Applicant is advised that the County has adopted a rewrite to Title 30 effective January 1, 2024, and future land use applications, including applications for extensions of time, will be reviewed for conformance with the regulations in place at the time of application; a substantial change in circumstances or regulations may warrant denial or added conditions to an extension of time; the extension of time may be denied if the project has not commenced or there has been no substantial work towards completion within the time specified; and that the use permit, waivers of development standards, and design reviews must commence within 2 years of approval date or they will expire.

Public Works - Development Review

- Drainage study and compliance;
- Drainage study must demonstrate that the proposed grade elevation differences outside that allowed by Section 30.32.040(a)(9) are needed to mitigate drainage through the site;
- Traffic study and compliance;
- Full off-site improvements;
- Right-of-way dedication to include 25 feet to the back of curb for Barbara Lane, 25 feet to the back of curb for Parvin Street, and associated spandrels;
- Right-of-way dedication for Las Vegas Boulevard South to accommodate a proportionate share of a 200 foot wide right-of-way;
- Execute a License and Maintenance Agreement for any non-standard improvements within the right-of-way.

- Applicant is advised that approval of this application will not prevent Public Works from requiring an alternate design to meet Clark County Code, Title 30, or previous land use approvals; and that the installation of detached sidewalks will require the vacation of excess right-of-way and granting necessary easements for utilities, pedestrian access, streetlights, and traffic control or execute a License and Maintenance Agreement for non-standard improvements in the right-of-way.

Fire Prevention Bureau

- Access to all points of buildings within 250 feet.
- Applicant is advised that fire/emergency access must comply with the Fire Code as amended.

Clark County Water Reclamation District (CCWRD)

- Applicant is advised that a Point of Connection (POC) request has been completed for this project; to email sewerlocation@cleanwaterteam.com and reference POC Tracking #0294-2023 to obtain your POC exhibit; and that flow contributions exceeding CCWRD estimates may require another POC analysis.

TAB/CAC: Enterprise - approval (design review as a public hearing for lighting and signage; replace palm trees on plans).

APPROVALS: 2 cards

PROTESTS: 1 card

COUNTY COMMISSION ACTION: October 4, 2023 – HELD – To 10/18/23 – per the applicant.

COUNTY COMMISSION ACTION: October 18, 2023 – HELD – To 11/08/23 – per the applicant.

APPLICANT: NEVADA WEST PARTNERS

CONTACT: LINDSAY KAEMPFER, KAEMPFER CROWELL, 1980 FESTIVAL PLAZA DRIVE, SUITE 650, LAS VEGAS, NV 89135



Department of Comprehensive Planning

500 S Grand Central Pkwy • Box 551741 • Las Vegas NV 89155-1741
(702) 455-4314 • Fax (702) 455-3271

Sami Real, Director

NOTICE OF FINAL ACTION

November 20, 2023

LINDSAY KAEMPFER
KAEMPFER CROWELL
1980 FESTIVAL PLAZA DRIVE, SUITE 650
LAS VEGAS, NV 89135

REFERENCE: ZC-23-0548

On the date indicated above, a Notice of Final Action was filed with the Clark County Clerk, Commission Division, pursuant to NRS 278.0235 and NRS 278.3195, which starts the commencement of the twenty-five (25) day limitation period specified therein.

The above referenced application was presented before the Clark County Board of County Commissioners at their regular meeting of **November 08, 2023**. The final decision along with any conditions are listed below. You will be required to comply with all conditions prior to the issuance of a building permit or a business license, whichever occurs first.

Time limits to commence, complete or review this approval, apply only to this specific application. A property may have several approved applications on it with each having its own expiration date. **It is the applicant's responsibility to keep the application current.**

APPROVED.

CONDITIONS OF APPROVAL - Comprehensive Planning

- **No Resolution of Intent and staff to prepare an ordinance to adopt the zoning;**
- **Enter into a standard development agreement prior to any permits or subdivision mapping in order to provide fair-share contribution toward public infrastructure necessary to provide service because of the lack of necessary public services in the area;**
- **Certificate of Occupancy and/or business license shall not be issued without final zoning inspection.**
- **Applicant is advised that the County has adopted a rewrite to Title 30 effective January 1, 2024, and future land use applications, including applications for extensions of time, will be reviewed for conformance with the regulations in place at the time of application; a substantial change in circumstances or regulations may warrant denial or added conditions to an extension of time; the extension of time may be denied if the project has not commenced or there has been no substantial work towards completion within the time specified; and that the use permit, waivers of development standards, and design reviews must commence within 2 years of approval date or they will expire.**

Public Works - Development Review

- **Drainage study and compliance;**

BOARD OF COUNTY COMMISSIONERS

JAMES B. GIBSON, Chair • TICK SEGERBLOM, Vice Chair
MICHAEL NAFT • MARILYN KIRKPATRICK • JUSTIN C. JONES • ROSS MILLER • WILLIAM MCCURDY II
KEVIN SCHILLER, County Manager



Department of Comprehensive Planning

500 S Grand Central Pkwy • Box 551741 • Las Vegas NV 89155-1741
(702) 455-4314 • Fax (702) 455-3271

Sami Real, Director

- Drainage study must demonstrate that the proposed grade elevation differences outside that allowed by Section 30.32.040(a)(9) are needed to mitigate drainage through the site;
- Traffic study and compliance;
- Full off-site improvements;
- Right-of-way dedication to include 25 feet to the back of curb for Barbara Lane, 25 feet to the back of curb for Parvin Street, and associated spandrels;
- Right-of-way dedication for Las Vegas Boulevard South to accommodate a proportionate share of a 200 foot wide right-of-way;
- Execute a License and Maintenance Agreement for any non-standard improvements within the right-of-way.
- Applicant is advised that approval of this application will not prevent Public Works from requiring an alternate design to meet Clark County Code, Title 30, or previous land use approvals; and that the installation of detached sidewalks will require the vacation of excess right-of-way and granting necessary easements for utilities, pedestrian access, streetlights, and traffic control or execute a License and Maintenance Agreement for non-standard improvements in the right-of-way.

Fire Prevention Bureau

- Access to all points of buildings within 250 feet.
- Applicant is advised that fire/emergency access must comply with the Fire Code as amended.

Clark County Water Reclamation District (CCWRD)

- Applicant is advised that a Point of Connection (POC) request has been completed for this project; to email sewerlocation@cleanwaterteam.com and reference POC Tracking #0294-2023 to obtain your POC exhibit; and that flow contributions exceeding CCWRD estimates may require another POC analysis.

BOARD OF COUNTY COMMISSIONERS

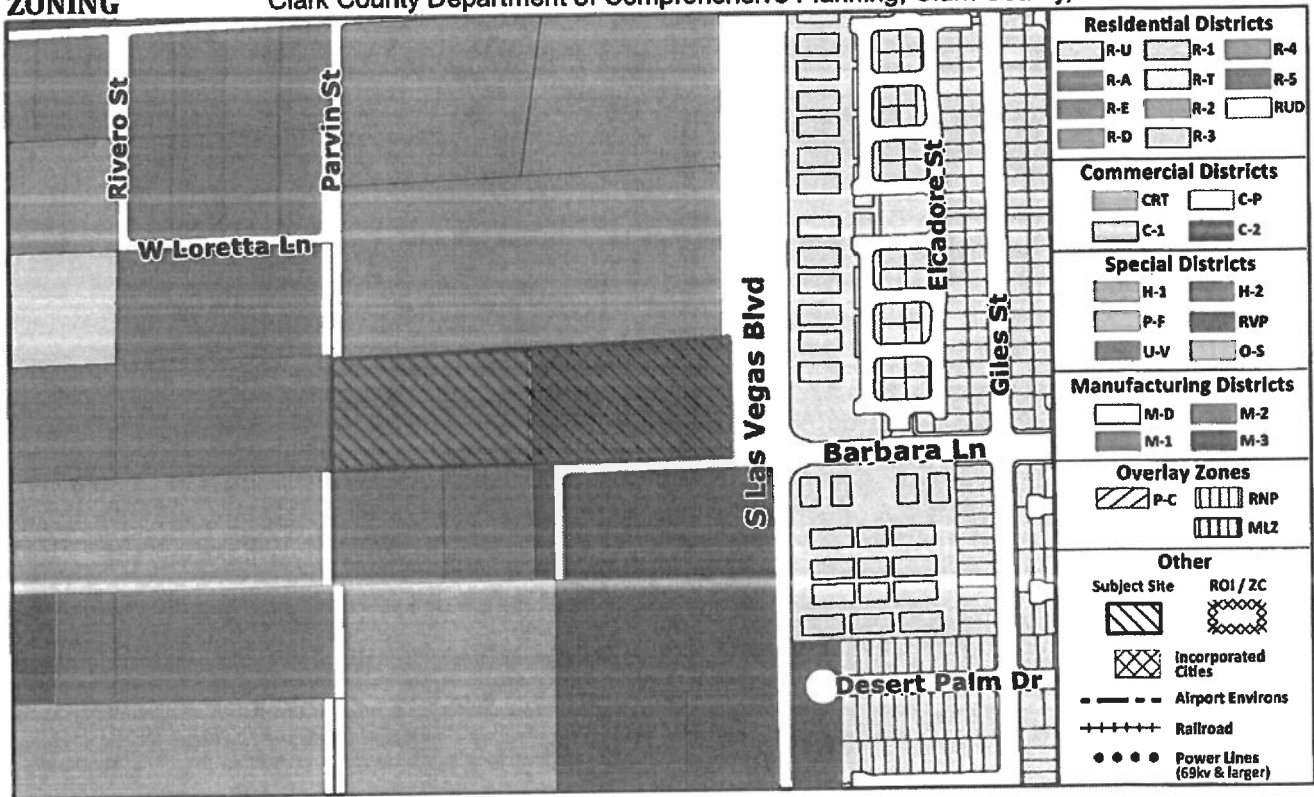
JAMES B. GIBSON, Chair • TUCK SEGERBLOM, Vice Chair
MICHAEL NAFT • MARILYN KIRKPATRICK • JUSTIN C. JONES • ROSS MILLER • WILLIAM MCCURDY II
KEVIN SCHILLER, County Manager

Commission Agenda Map

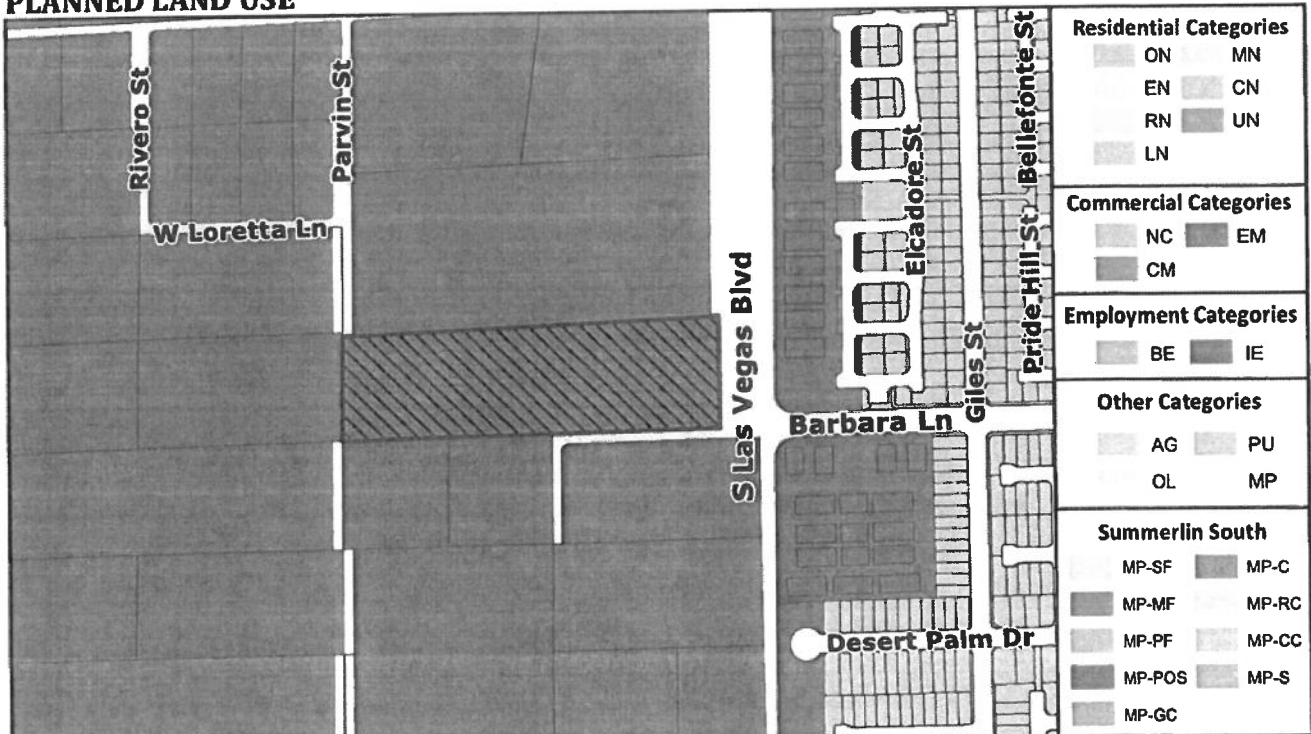
ZC-23-0548

Clark County Department of Comprehensive Planning, Clark County, Nevada

ZONING



PLANNED LAND USE



This information is for display purposes only. No liability is assumed as to the accuracy of the data delineated hereon.

Subject Parcel(s)
19105601020



0 125 250 500 Feet
Map Created on 8/10/2023



11/08/23 BCC AGENDA SHEET

UPDATE

MULTIPLE FAMILY RESIDENTIAL
(TITLE 30)

LAS VEGAS BLVD S/BARBARA LN

PUBLIC HEARING

APP. NUMBER/OWNER/DESCRIPTION OF REQUEST

ZC-23-0550-LV BARBARA, LLC:

AMENDED HOLDOVER ZONE CHANGE to reclassify 9.3 acres from an H-2 (General Highway Frontage) Zone and an R-E (Rural Estates Residential) Zone to an H-1 (Limited Resort and Apartment) Zone.

USE PERMITS for the following: 1) multiple family residential development; 2) offices (previously not notified); 3) retail sales and services (previously not notified); and 4) personal services (previously not notified).

WAIVERS OF DEVELOPMENT STANDARDS for the following: 1) reduce setbacks; 2) allow non-standard improvements (landscaping) within a right-of-way; 3) reduce driveway approach distance (previously not notified); and 4) reduce driveway throat depth (previously not notified).

DESIGN REVIEWS for the following: 1) a multiple family residential development; 2) a commercial development (previously not notified); 3) alternative parking lot landscaping; and 4) finished grade.

Generally located on the southwest corner of Las Vegas Boulevard South and Barbara Lane (alignment) within Enterprise (description on file). MN/al/syp (For possible action)

RELATED INFORMATION:

APN:

191-05-701-002 through 191-05-701-004

WAIVERS OF DEVELOPMENT STANDARDS:

1. Reduce the rear (south) setback to 10 feet where a minimum of 20 feet is required per Table 30.40-7 and Table 30.40-3 (a 50% reduction).
2. Allow non-standard improvements (landscaping) within the Las Vegas Boulevard South right-of-way where off-site improvements per Section 30.52.050 are required.
3. Reduce driveway departure distance to 109 feet where a minimum of 190 feet is required per Uniform Standard Drawing 222.1 (a 42.6% reduction) (previously not notified).
4. Reduce driveway throat depth to 26 feet where a minimum of 50 feet is required per Uniform Standard Drawing 222.1 (a 48% reduction) (previously not notified).

DESIGN REVIEWS:

1. A multiple family residential development.
2. A commercial development (previously not notified).

3. Allow alternative parking lot landscaping where landscaping per Figure 30.64-14 is required.
4. Increase finished grade by 60 inches where a maximum of 36 inches is the standard per Section 30.32.040 (a 66.7% increase).

LAND USE PLAN:
ENTERPRISE - ENTERTAINMENT MIXED-USE

BACKGROUND:

Project Description

General Summary

- Site Address: N/A
- Site Acreage: 9.3
- Number of Units: **176**
- Density (du/ac): **18.2**
- Project Type: Multiple family residential development with a commercial component
- Number of Stories: 3
- Building Height (feet): **50**
- Square Feet: 231,035
- Open Space Required/Provided: **17,600/20,770**
- Parking Required/Provided: **349/349**

Site Plan

The plan depicts a multiple family residential development consisting of 176 residential units with a density of 18.2 dwelling units per acre and a 7,344 square foot commercial component. The 176 units will be divided between 9 buildings located along the perimeter of the site. The site has frontage along Las Vegas Boulevard South (east side), Barbara Lane (north side), and Parvin Street (west side). The commercial component is located on the first floor of the easternmost building and faces Las Vegas Boulevard South. Access to residential portion of the site is from Barbara Lane which is the front of the residential portion of the development. Access to the commercial component is from Las Vegas Boulevard South. The plan shows the buildings being set back a minimum of 10 feet from the rear (south) property line. Parking is evenly distributed throughout the site. A gym building is centrally located within the development and open space adjacent to the clubhouse will include a pool, picnic, and BBQ areas. The plan depicts a 6 foot high decorative block wall located along the south property line. The plans show a 6 foot high decorative fence located along the Barbara Lane and Parvin Street set back 15 feet from the property line for landscaping.

Landscaping

Adjacent to **Barbara Lane and Parvin Street** the plan depicts minimum 15 foot wide landscape areas with detached sidewalks, 2 off-set rows of trees, shrubs, and groundcover. **On-site landscaping along Las Vegas Boulevard South consists of a 10 foot wide landscape area with trees, shrubs, and groundcover.** The plans indicate that the right-of-way for Las Vegas Boulevard South will not be developed to the full width of the dedicated roadway. The plans show landscaping to be added in the right-of-way between the curb line and the property line. A

sidewalk detached from the curb is depicted within the right-of-way for Las Vegas Boulevard South within an approximate 35 foot wide landscape area consisting of trees, shrubs, and groundcover. Additional landscaping is depicted along the entrance to the residential portion of the development and within the parking areas. The development is required to have a minimum of 17,600 square feet of open space and the plans depict 20,770 square feet of useable open space for recreational areas.

Elevations

The plans show that 8 of the buildings for the residential units are 3 stories and the remaining residential building is 2 stories. The plans show that 7 of the 3 story buildings are up to 47 feet in height. The remaining 3 story building that contains the commercial component has a maximum height of 50 feet. The 2 story building has a height of 26 feet. The gym building is 1 story with a maximum height of 17 feet. All the buildings have flat roofs behind parapet walls. The buildings have architectural enhancements which include variations in roof height to break-up the roofline, pop-outs, and recesses to break-up the sides of the buildings, and variations in color and materials. The commercial units on the first floor the easternmost building have aluminum and glass store fronts that face Las Vegas Boulevard South.

Floor Plans

The gym has an area of 1,381 square feet. The 9 buildings for the 176 residential units have a total area of 229,654 square feet, which includes 7,344 square feet for the commercial component on the first floor of the easternmost building. The plans depict 61, one bedroom units, 103, two bedroom units, and 12, three bedroom units. The dwelling units will be between 700 square feet and 1,256 square feet in area. The commercial component will consist of 6 units that will be between 918 square feet and 1,272 square feet in area.

Signage

Signage is not a part of this request.

Applicant's Justification

The applicant indicates the proposed zone change is in conformance with the Master Plan. The proposed multiple family residential development with the commercial component is consistent and compatible with other developments in the area. Similar waivers of development standards have been approved for other developments along Las Vegas Boulevard South. The approval of this application will be a continuation of an existing trend for multiple family residential developments and commercial developments in this area.

Surrounding Land Use

	Planned Land Use Category	Zoning District	Existing Land Use
North	Entertainment Mixed-Use	H-1	Undeveloped
South	Entertainment Mixed-Use	H-2 & R-E	Undeveloped
East	Entertainment Mixed-Use	R-3	Multiple family residential
West	Entertainment Mixed-Use	R-E	Undeveloped

The subject site is within the Public Facilities Needs Assessment (PFNA) area.

Related Applications

Application Number	Request
ZC-23-0548	A request to reclassify the parcel to the north to an H-1 zone for a multiple family residential development is a related item on this agenda.
VS-23-0551	A vacation and abandonment of easements and rights-of-way is a companion item on this agenda.

STANDARDS FOR APPROVAL:

The applicant shall demonstrate that the proposed request meets the goals and purposes of Title 30.

Analysis**Comprehensive Planning**Zone Change

The proposed reclassification of this site to an H-1 zone is in conformance with the Master Plan. A portion of this site is zoned H-2 which is an outdated zoning district that the County is trying to eliminate. Reclassifying this site from an H-2 zone to an H-1 zone will further the County's goal to eliminate the H-2 zoning district. A similar request has been submitted for the adjacent property to the north to be developed as a multiple family residential development in an H-1 zone and farther north is a multiple family residential development that is currently under development; therefore, the proposed use of this site as a multiple family residential development is consistent and compatible with the area. For these reasons, staff can support the zone change.

Use Permits

A use permit is a discretionary land use application that is considered on a case by case basis in consideration of Title 30 and the Master Plan. One of several criteria the applicant must establish is that the use is appropriate at the proposed location and demonstrate the use shall not result in a substantial or undue adverse effect on adjacent properties.

Use Permit #1

The site is located between I-15 to the west and Las Vegas Boulevard South to the east. This area has seen a trend with multiple family residential developments. There is currently a similar project under development on the adjacent property to the north. Therefore, staff finds the proposed use is appropriate for this location and can support the use permit.

Use Permits #2 through #4

This site is designated as Entertainment Mixed-Use in the Master Plan. This land use designation is primarily intended for a mix of retail, restaurant, entertainment, gaming, lodging, other tourist-oriented services, as well as office uses. Supporting land uses in the designation include high density residential and other complementary uses. The residential portion of this development will provide for a multiple family residential development. The commercial component will provide a location for office uses and supportive and complementary retail and personal service uses. The project is in conformance with the intent of the Entertainment Mixed-Use designation in the Master Plan. The proposed uses

are consistent and compatible with existing, planned, and approved developments on the abutting properties. Therefore, staff can support these requests.

Waivers of Development Standards

According to Title 30, the applicant shall have the burden of proof to establish that the proposed request is appropriate for its existing location by showing that the uses of the area adjacent to the property included in the waiver of development standards request will not be affected in a substantially adverse manner. The intent and purpose of a waiver of development standards is to modify a development standard where the provision of an alternative standard, or other factors which mitigate the impact of the relaxed standard, may justify an alternative.

Waiver of Development Standards #1

The site has frontage along 3 streets with the east side of the development adjacent to Las Vegas Boulevard South, which in many cases would typically be the front of the developments in this area. However, access to **the residential portion of the development** will be from Barbara Lane, making this the front of the residential development and the southern property line the rear. The development is designed so that the buildings will all be a minimum of 20 feet from the public streets. Since this multiple family residential project is in an H-1 zone it is required to meet the development standards of the R-5 zoning district, which requires a 20 foot rear setback. The reduced setback will not have a negative impact on adjacent properties; therefore, staff can support this request.

Design Reviews #1 through #3

The **residential portion of the project** has useable open space which includes a swimming pool, a clubhouse building and smaller areas that can be used for recreation. The buildings are oriented at different directions to avoid a monotonous linear pattern and the location on Las Vegas Boulevard South includes access to transit options and a large road network to handle the additional density. The parking lot landscaping is not in compliance with the standards of Figure 30.64-14; however, the required number of trees are provided and are distributed evenly throughout the development. **The proposed commercial component is appropriate for the Las Vegas Boulevard South frontage and will provide amenities for the residents of this development and the abutting residential developments.** Therefore, staff can support these requests.

Public Works - Development Review

Waiver of Development Standards #2

The applicant is responsible for maintenance and up-keep of any non-standard improvement; the County will not maintain any landscaping and sidewalks placed in the right-of-way. Staff can support the Waiver of Development Standards but the applicant must execute and sign a License and Maintenance Agreement for any non-standard improvements within the right-of-way.

Waivers of Development Standards #3 & #4

Staff has no objection to the reduction in departure distance and throat depth for the Las Vegas Boulevard South driveway. The driveway should see minimal traffic as the driveway only serves the small commercial portion of the site.

Design Review #4

This design review represents the maximum grade difference within the boundary of this application. This information is based on preliminary data to set the worst case scenario. Staff will continue to evaluate the site through the technical studies required for this application. Approval of this application will not prevent staff from requiring an alternate design to meet Clark County Code, Title 30, or previous land use approval.

Staff Recommendation Approval.

If this request is approved, the Board and/or Commission finds that the application is consistent with the standards and purpose enumerated in the Master Plan, Title 30, and/or the Nevada Revised Statutes.

PRELIMINARY STAFF CONDITIONS:

Comprehensive Planning

- No Resolution of Intent and staff to prepare an ordinance to adopt the zoning;
- Enter into a standard development agreement prior to any permits or subdivision mapping in order to provide fair-share contribution toward public infrastructure necessary to provide service because of the lack of necessary public services in the area;
- Certificate of Occupancy and/or business license shall not be issued without final zoning inspection.
- Applicant is advised that the County has adopted a rewrite to Title 30 effective January 1, 2024, and future land use applications, including applications for extensions of time, will be reviewed for conformance with the regulations in place at the time of application; a substantial change in circumstances or regulations may warrant denial or added conditions to an extension of time; the extension of time may be denied if the project has not commenced or there has been no substantial work towards completion within the time specified; and that the use permits, waivers of development standards, and design reviews must commence within 2 years of approval date or they will expire.

Public Works - Development Review

- Drainage study and compliance;
- Drainage study must demonstrate that the proposed grade elevation differences outside that allowed by Section 30.32.040(a)(9) are needed to mitigate drainage through the site;
- Traffic study and compliance;
- Full off-site improvements;
- Right-of-way dedication to include 25 feet to the back of curb for Barbara Lane, 25 feet to the back of curb for Parvin Street, and associated spandrels;
- Right-of-way dedication Las Vegas Boulevard South to accommodate a proportionate share of a 200 foot wide right-of-way;
- Execute a License and Maintenance Agreement for any non-standard improvements within the right-of-way.

- Applicant is advised that approval of this application will not prevent Public Works from requiring an alternate design to meet Clark County Code, Title 30, or previous land use approvals; and that the installation of detached sidewalks will require the vacation of excess right-of-way and granting necessary easements for utilities, pedestrian access, streetlights, and traffic control or execute a License and Maintenance Agreement for non-standard improvements in the right-of-way.

Fire Prevention Bureau

- Access to all points of buildings within 250 feet.
- Applicant is advised that fire/emergency access must comply with the Fire Code as amended.

Clark County Water Reclamation District (CCWRD)

- Applicant is advised that a Point of Connection (POC) request has been completed for this project; to email sewerlocation@cleanwaterteam.com and reference POC Tracking #0295-2023 to obtain your POC exhibit; and that flow contributions exceeding CCWRD estimates may require another POC analysis.

TAB/CAC: Enterprise - approval (design review as a public hearing for lighting and signage; replace palm trees on plans).

APPROVALS: 2 cards

PROTESTS: 2 cards

COUNTY COMMISSION ACTION: October 4, 2023 – HELD – To 10/18/23 – per the applicant.

COUNTY COMMISSION ACTION: October 18, 2023 – HELD – To 11/08/23 – per the applicant to rewrite/renotify.

APPLICANT: NEVADA WEST PARTNERS

CONTACT: LINDSAY KAEMPFER, KAEMPFER CROWELL, 1980 FESTIVAL PLAZA DRIVE, SUITE 650, LAS VEGAS, NV 89135



Department of Comprehensive Planning

500 S Grand Central Pkwy • Box 551741 • Las Vegas NV 89155-1741
(702) 455-4314 • Fax (702) 455-3271

Sami Real, Director

NOTICE OF FINAL ACTION

November 20, 2023

LINDSAY KAEMPFER
KAEMPFER CROWELL
1980 FESTIVAL PLAZA DRIVE, SUITE 650
LAS VEGAS, NV 89135

REFERENCE: ZC-23-0550

On the date indicated above, a Notice of Final Action was filed with the Clark County Clerk, Commission Division, pursuant to NRS 278.0235 and NRS 278.3195, which starts the commencement of the twenty-five (25) day limitation period specified therein.

The above referenced application was presented before the Clark County Board of County Commissioners at their regular meeting of **November 08, 2023**. The final decision along with any conditions are listed below. You will be required to comply with all conditions prior to the issuance of a building permit or a business license, whichever occurs first.

Time limits to commence, complete or review this approval, apply only to this specific application. A property may have several approved applications on it with each having its own expiration date. **It is the applicant's responsibility to keep the application current.**

APPROVED. CONDITIONS OF APPROVAL - Comprehensive Planning

- **No Resolution of Intent and staff to prepare an ordinance to adopt the zoning;**
- **Pedestrian connectivity shall be provided internal to the development between the residential and commercial components to better connect the 2 uses together;**
- **Enter into a standard development agreement prior to any permits or subdivision mapping in order to provide fair-share contribution toward public infrastructure necessary to provide service because of the lack of necessary public services in the area;**
- **Certificate of Occupancy and/or business license shall not be issued without final zoning inspection.**
- **Applicant is advised that the County has adopted a rewrite to Title 30 effective January 1, 2024, and future land use applications, including applications for extensions of time, will be reviewed for conformance with the regulations in place at the time of application; a substantial change in circumstances or regulations may warrant denial or added conditions to an extension of time; the extension of time may be denied if the project has not commenced or there has been no substantial work towards completion within the time specified; and that the use permits, waivers of development standards, and design reviews must commence within 2 years of approval date or they will expire.**

BOARD OF COUNTY COMMISSIONERS
JAMES B. GIBSON, Chair • TICK SEGERBLOM, Vice Chair
MICHAEL NAFT • MARILYN KIRKPATRICK • JUSTIN C. JONES • ROSS MILLER • WILLIAM MCCURDY II
KEVIN SCHILLER, County Manager



Department of Comprehensive Planning

500 S Grand Central Pkwy • Box 551741 • Las Vegas NV 89155-1741
(702) 455-4314 • Fax (702) 455-3271

Sami Real, Director

Public Works - Development Review

- Drainage study and compliance;
- Drainage study must demonstrate that the proposed grade elevation differences outside that allowed by Section 30.32.040(a)(9) are needed to mitigate drainage through the site;
- Traffic study and compliance;
- Full off-site improvements;
- Right-of-way dedication to include 25 feet to the back of curb for Barbara Lane, 25 feet to the back of curb for Parvin Street, and associated spandrels;
- Right-of-way dedication Las Vegas Boulevard South to accommodate a proportionate share of a 200 foot wide right-of-way;
- Execute a License and Maintenance Agreement for any non-standard improvements within the right-of-way.
- Applicant is advised that approval of this application will not prevent Public Works from requiring an alternate design to meet Clark County Code, Title 30, or previous land use approvals; and that the installation of detached sidewalks will require the vacation of excess right-of-way and granting necessary easements for utilities, pedestrian access, streetlights, and traffic control or execute a License and Maintenance Agreement for non-standard improvements in the right-of-way.

Fire Prevention Bureau

- Access to all points of buildings within 250 feet.
- Applicant is advised that fire/emergency access must comply with the Fire Code as amended.

Clark County Water Reclamation District (CCWRD)

- Applicant is advised that a Point of Connection (POC) request has been completed for this project; to email sewerlocation@cleanwaterteam.com and reference POC Tracking #0295-2023 to obtain your POC exhibit; and that flow contributions exceeding CCWRD estimates may require another POC analysis.

BOARD OF COUNTY COMMISSIONERS

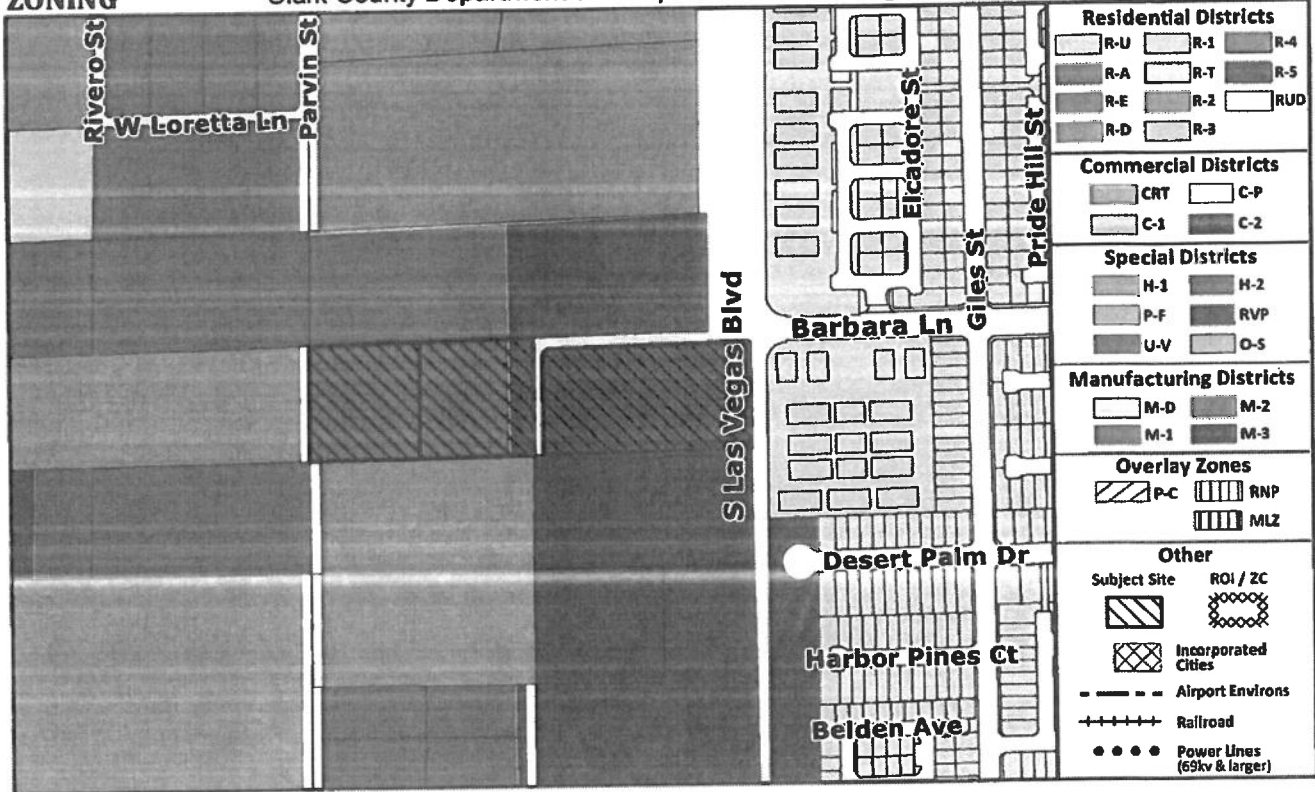
JAMES B. GIBSON, Chair • TUCK SEGERBLOM, Vice Chair
MICHAEL NAFT • MARILYN KIRKPATRICK • JUSTIN C. JONES • ROSS MILLER • WILLIAM MCCURDY II
KEVIN SCHILLER, County Manager

Commission Agenda Map

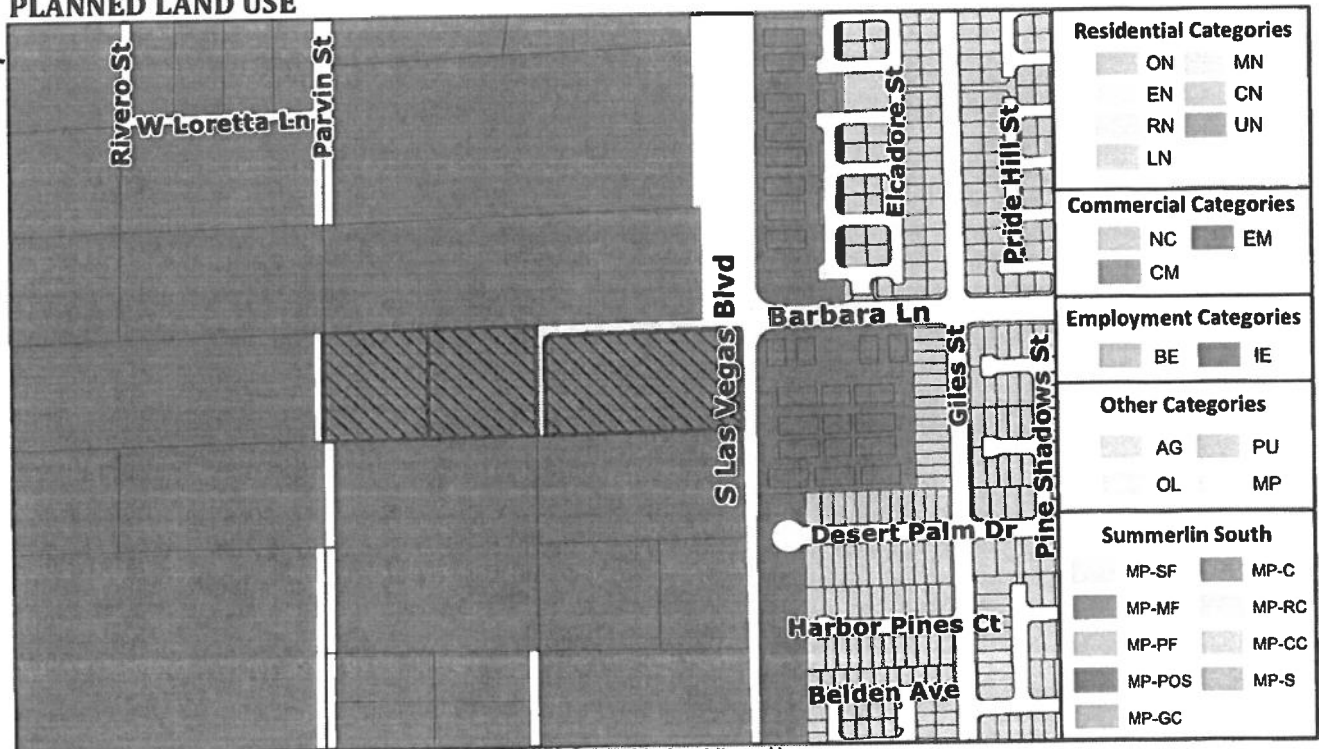
ZC-23-0550

Clark County Department of Comprehensive Planning, Clark County, Nevada

ZONING



PLANNED LAND USE



This information is for display purposes only. No liability is assumed as to the accuracy of the data delineated hereon.

Subject Parcel(s)
19105701002
19105701003
19105701004



0 125 250 500 Feet
Map Created on 10/24/2023

