

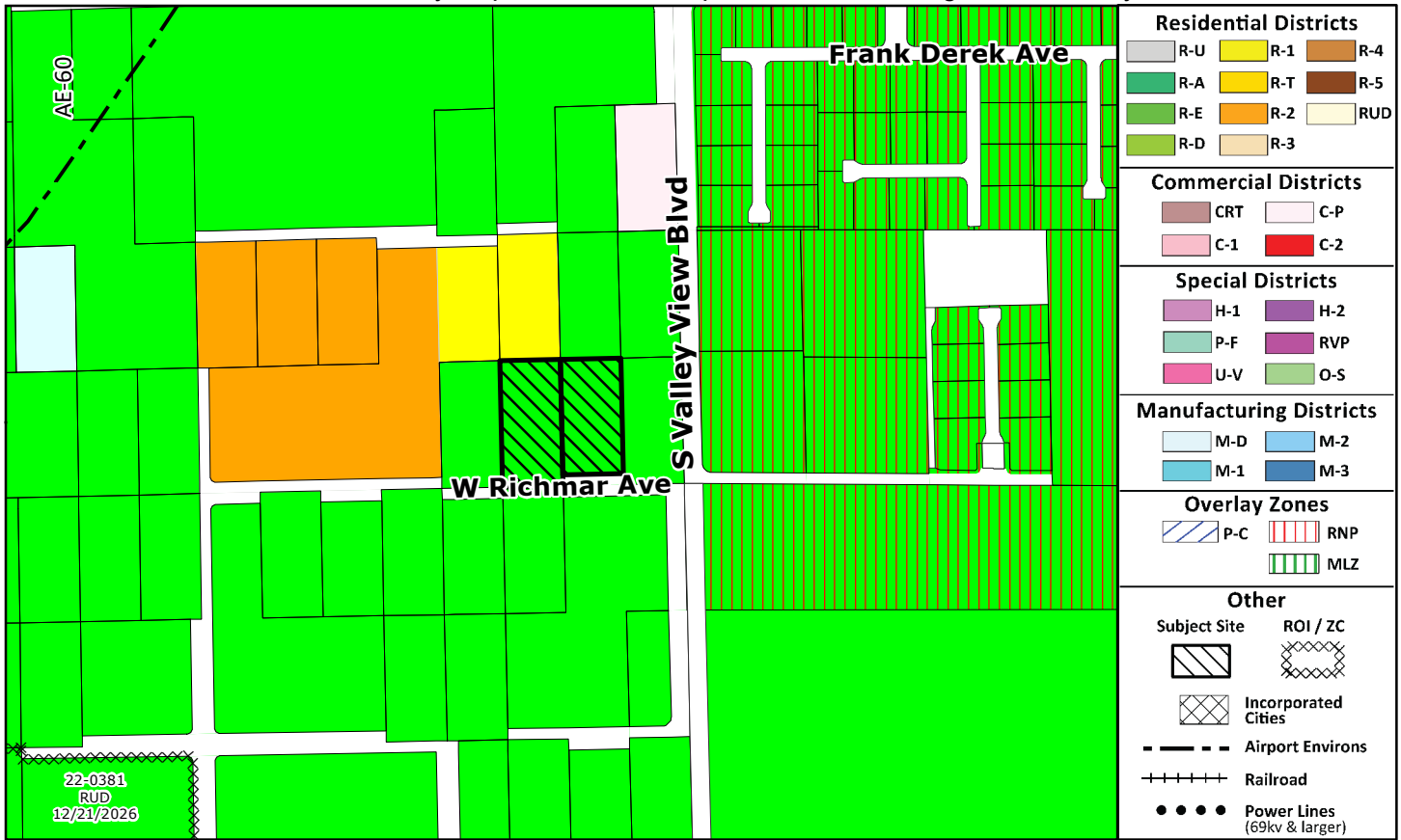
PAGE INTENTIONALLY LEFT BLANK

Commission Agenda Map

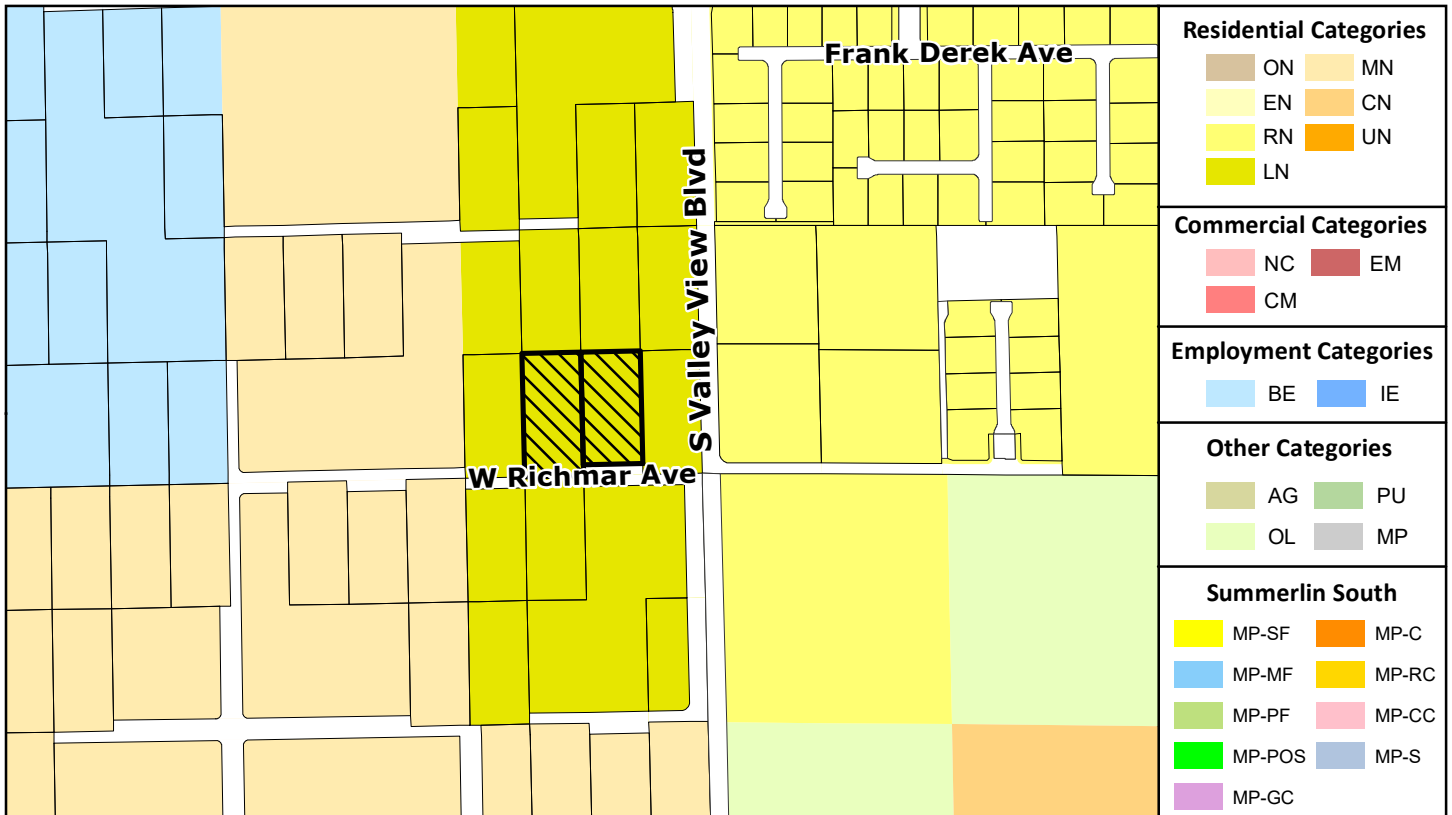
VS-23-0609

Clark County Department of Comprehensive Planning, Clark County, Nevada

ZONING

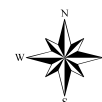


PLANNED LAND USE



This information is for display purposes only. No liability is assumed as to the accuracy of the data delineated herein.

Subject Parcel(s)
17719703010
17719703011



0 125 250 500 Feet
Map Created on 9/28/2023

