

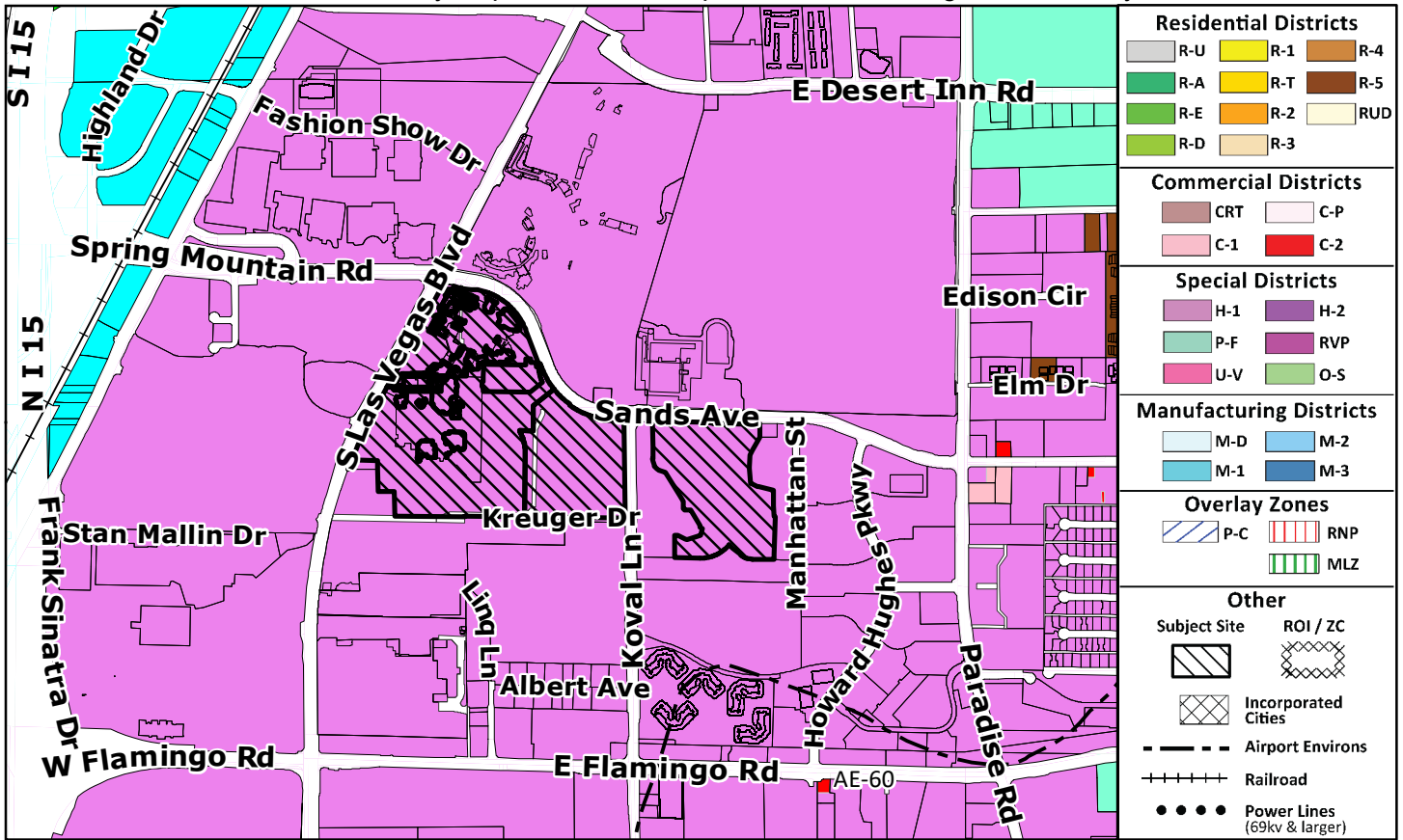
PAGE INTENTIONALLY LEFT BLANK

Commission Agenda Map

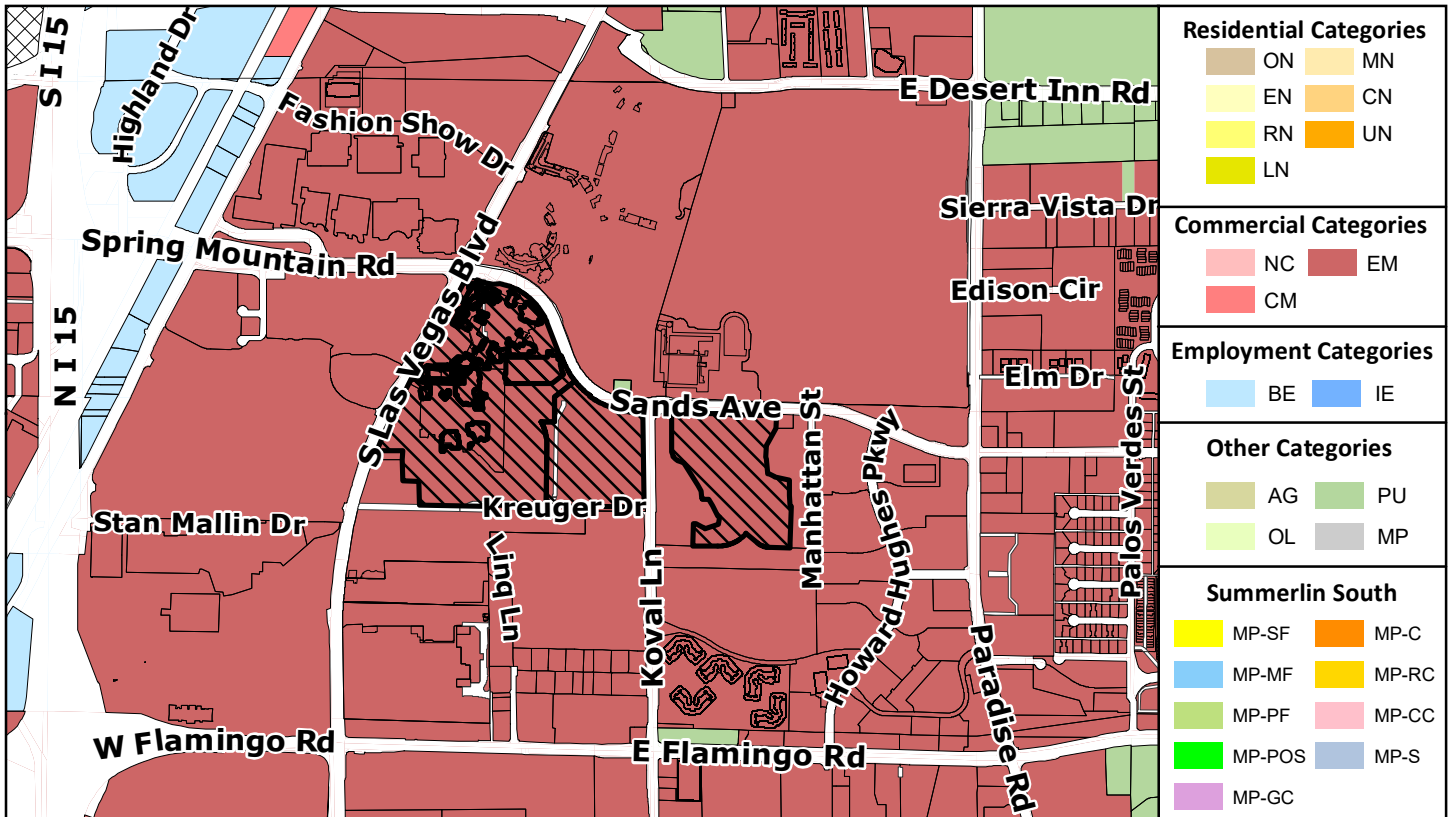
ET-22-400017

Clark County Department of Comprehensive Planning, Clark County, Nevada

ZONING



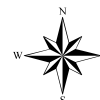
PLANNED LAND USE



This information is for display purposes only. No liability is assumed as to the accuracy of the data delineated hereon.

Subject Parcel(s)
 16216311006
 16216213003
 16216311004

See complete list on file



0 375 750 1,500 Feet
 Map Created on 5/23/2023

