

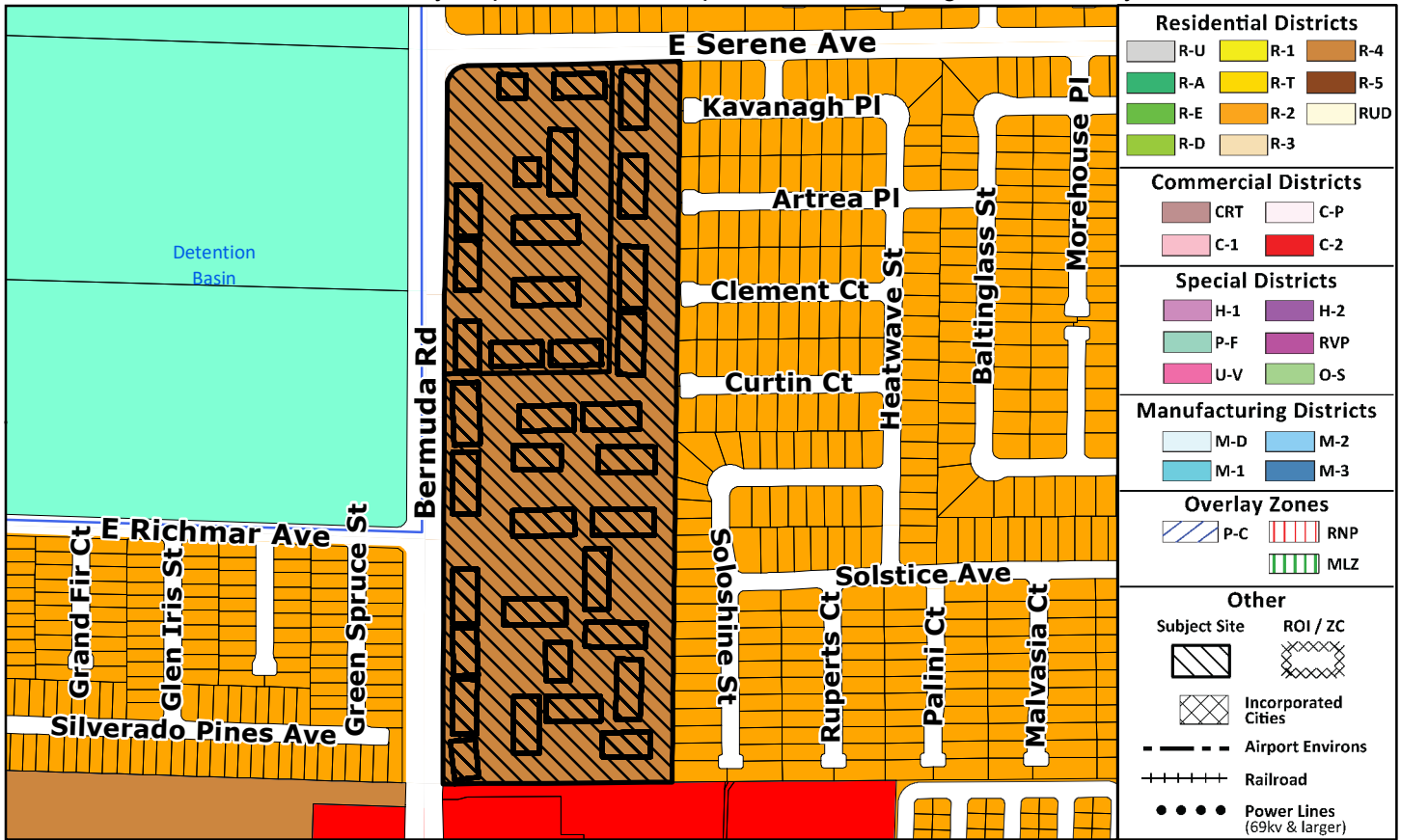
PAGE INTENTIONALLY LEFT BLANK

Commission Agenda Map

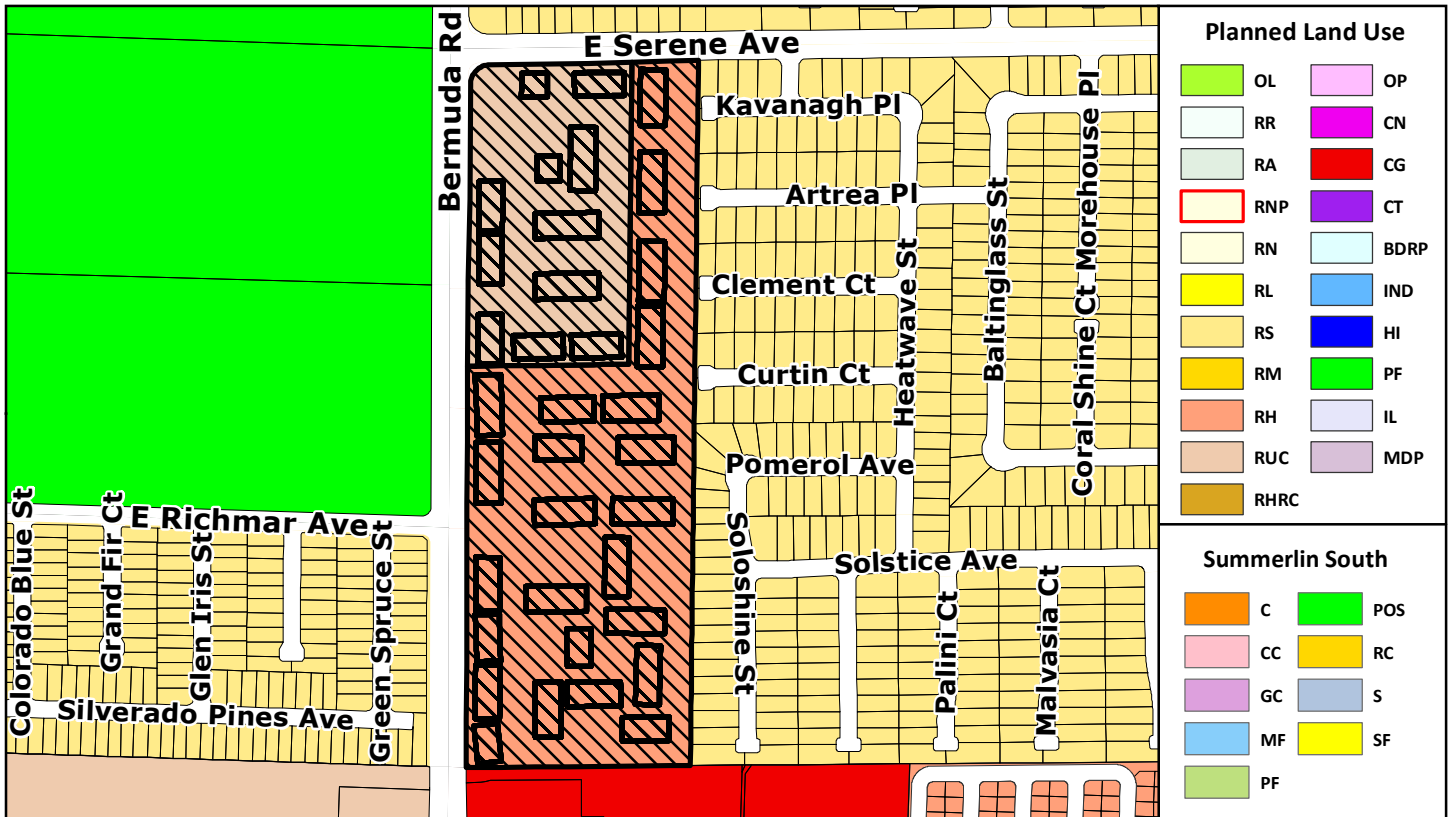
WS-21-0112

Clark County Department of Comprehensive Planning, Clark County, Nevada

ZONING



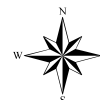
PLANNED LAND USE



This information is for display purposes only. No liability is assumed as to the accuracy of the data delineated hereon.

Subject Parcel(s)
 17722313000
 17722313073
 17722313113

See complete list on file



0 125 250 500 Feet
 Map Created on 4/1/2021

