

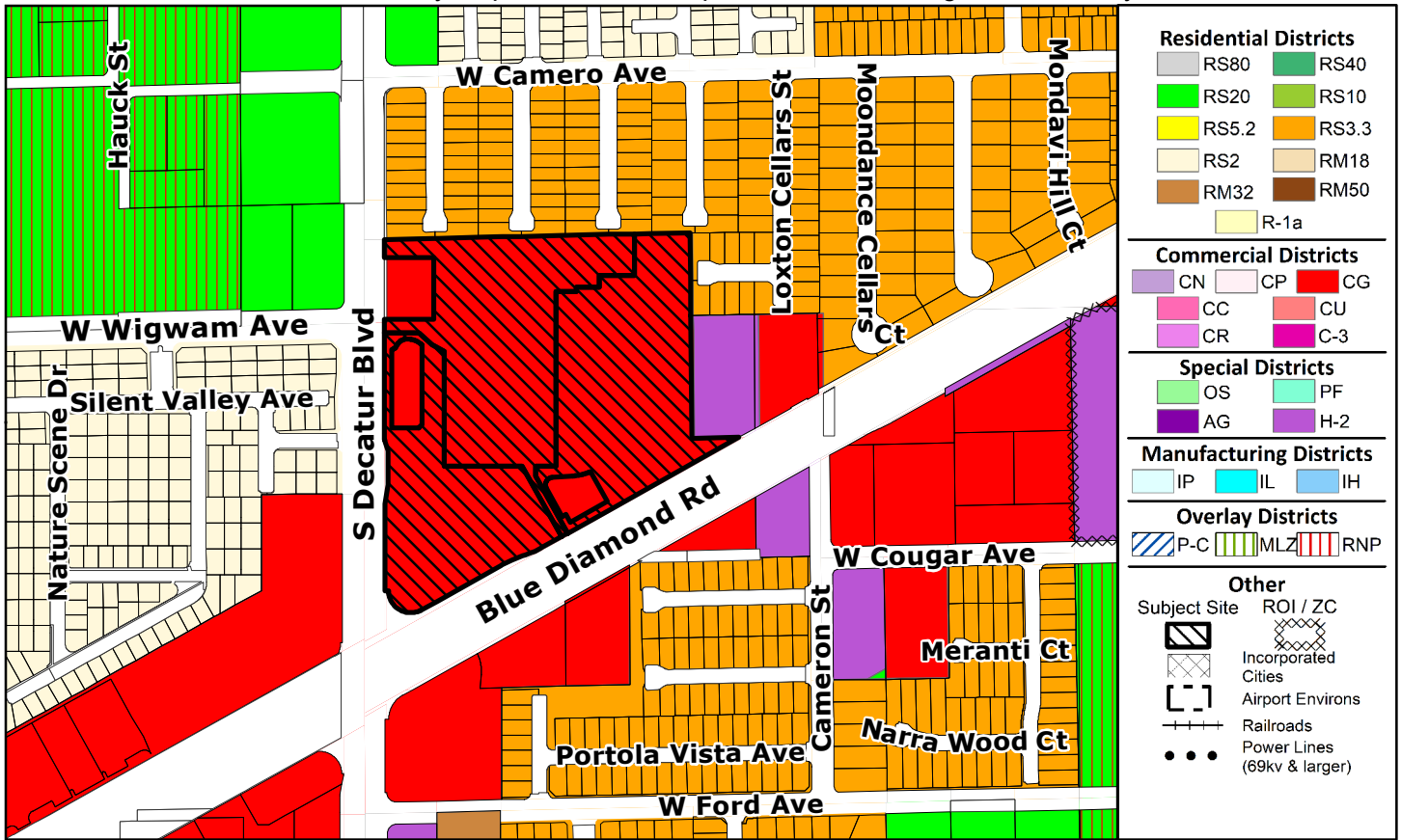
**PAGE INTENTIONALLY LEFT BLANK**

# Commission Agenda Map

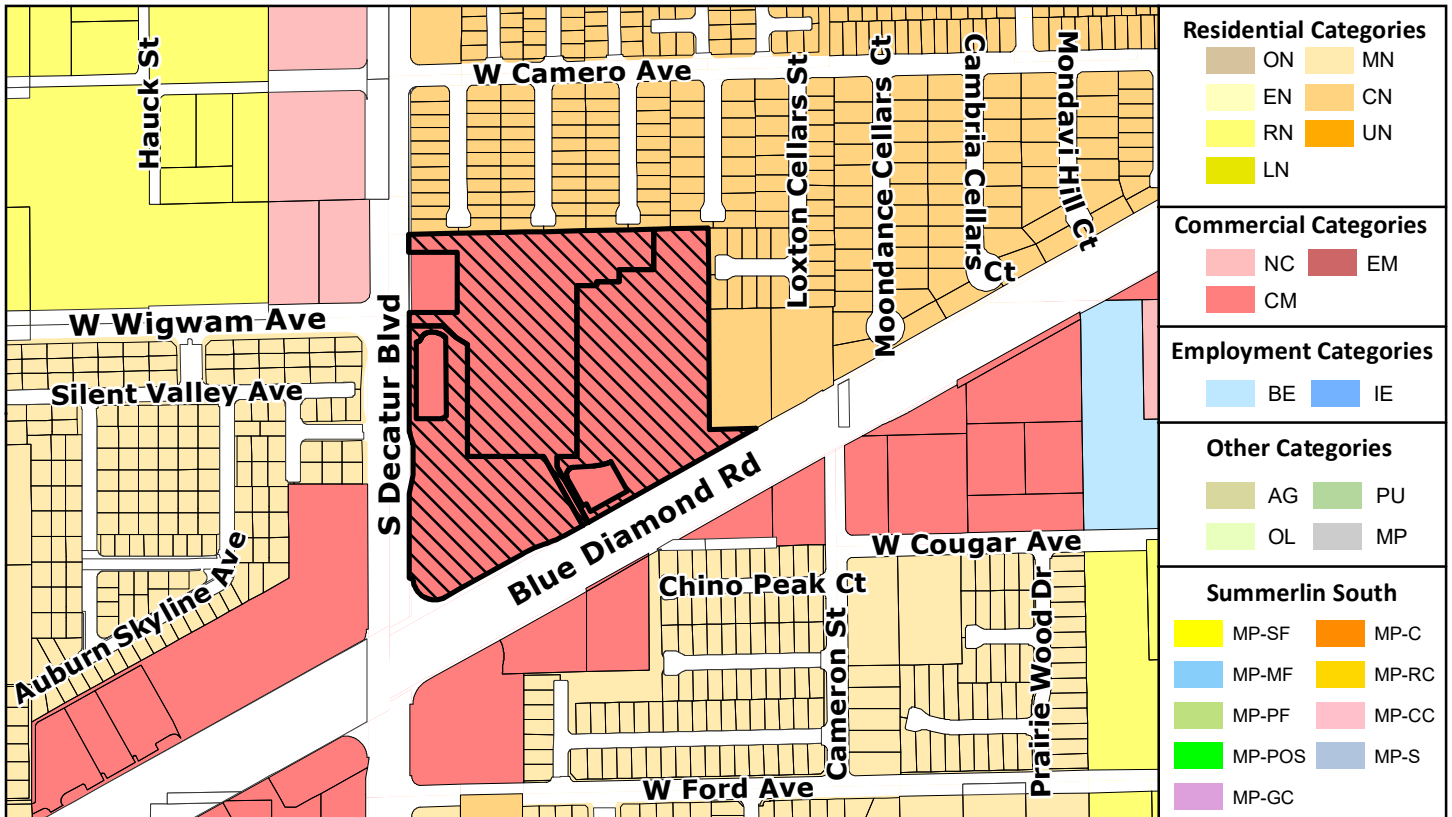
UC-24-0251

Clark County Department of Comprehensive Planning, Clark County, Nevada

## ZONING

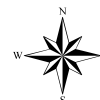


## PLANNED LAND USE



This information is for display purposes only. No liability is assumed as to the accuracy of the data delineated herein.

Subject Parcel(s)  
 17718312006  
 17718312007  
 17718312008



0 125 250 500 Feet  
 Map Created on 5/29/2024

