

COST SHARE AGREEMENT

SUPPLEMENTAL FIRE SUPPRESSION AND COST SHARE AGREEMENT

The purpose of this agreement is to provide for a coordinated cooperative fire suppression operation on this fire and to describe the cost divisions. This agreement is a supplement to the Master Cooperative Wildland Fire Management Agreement or Local Agreement between the Agencies listed. # NV-CLRX-500574

1. Fire Name: Origin Date Time

2. Origin: Township Range Section
Latitude Longitude (Deg. Min. Sec)

3. Estimated Size(Acres) at the time of this agreement.

4. Agency Fire # Accounting Code

5. Agency Fire # Accounting Code

6. Agency Fire # Accounting Code

7. Agency Fire # Accounting Code

8. Agency Fire # Accounting Code

9. This agreement becomes effective on: at and remains in effect until amended or terminated.

10. Overall direction of this incident will be by **Unified**, or by **Single** Command structure.

POSITION	NAME(s)	AGENCY
Incident Commander	Jason Cain/Larry Haydu	BLM/Clark County
Agency Administrator Representative		
Liaison		
Finance		
Operations		

11. Suppression action will be subject to the following special conditions and land management considerations:

Provide for Fire Fighter and Public Safety. Protect private and government infrastructure and lands. Full suppression action will be taken.

12. Geographic responsibility (if appropriate) by Agency is defined as follows:

Agency	BLM	Geographic Responsibility	BLM Lands Within Fire Perimeter
Agency	CLRX	Geographic Responsibility	CLRX Lands Within Fire Perimeter
Agency		Geographic Responsibility	
Agency		Geographic Responsibility	

13. The Agency responsible for structural protection will be: Clark County
(normally local, State, Tribal Agency)

14. Special operational conditions agreed to (include as appropriate Air operations, base camp, food service, fire investigation, security, etc.) List cost share information in Item #11:

All costs will be based on "You order you pay". The Crew will be split based on percent of black acres burned. Support Cost will be covered by the agency that provided the support.

15. Fire Suppression COSTS will be divided between Agencies as described:

Cost Centers:	Agency: BLM	Agency: CLRX	Agency:
All Aircraft	BLM ordered the aircraft, so they will cover the cost.		
Handcrew	58% of the cost.....	42% of the cost.....	
All Support Cost	Each agency is responsible for their support costs	Each agency is responsible for their support costs	

16. Other conditions relative to this agreement (Notifications, incident information, etc.):

Cooperator does does not have a WFPP agreement in place with NDF. If a WFPP is in place, NDF will be the payment agency on behalf of the cooperator.

BLM	CLRX		NDF (WFPP Concurrence)
Agency	Agency	Agency	
ANGELITA <small>Digitally signed by ANGELITA BULLETTTS Date: 2021.06.07 09:49:18 -0700'</small> BULLETTTS			
Signature	Signature	Signature	Signature
Title/Date	Title/Date	Title/Date	Title/Date

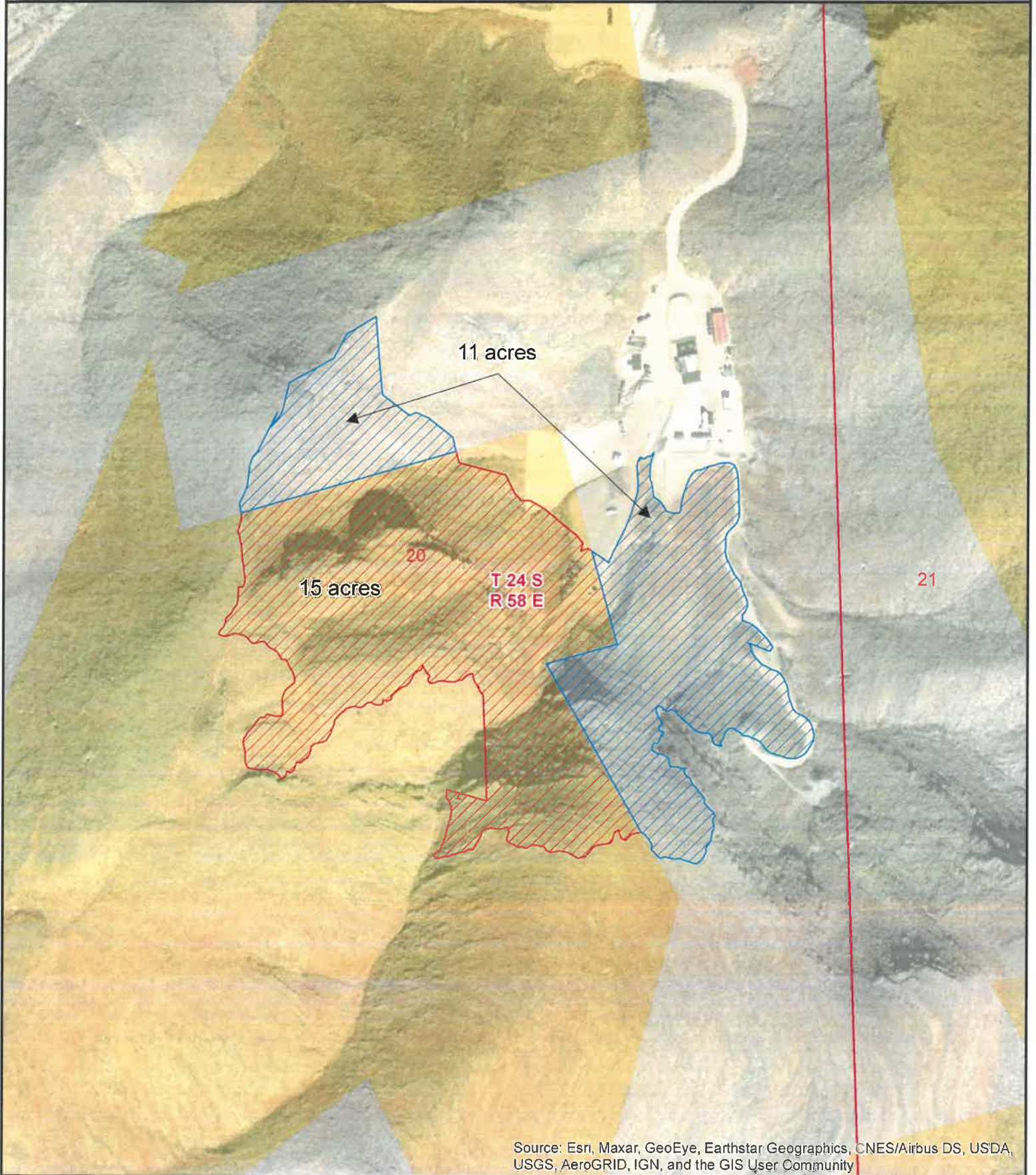
List of Attachments (if any):

Land Status Map, A list of resources that each agency ordered.

Goodsprings 2 Fire Perimeter

Burned Area by Land Status

Nevada Fire & Aviation
Bureau of Land Management
U.S. Department of the Interior



Source: Esri, Maxar, GeoEye, Earthstar Geographics, CNES/Airbus DS, USDA, USGS, AeroGRID, IGN, and the GIS User Community

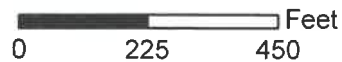
Date: 6/2/2021

No Warranty is made by the Bureau of Land Management as to the accuracy, reliability, or completeness of these data for individual use or aggregate use with other data.

Legend

- Bureau of Land Management
- Private

- Bureau of Land Management
- Private



COST SHARE AGREEMENT

SUPPLEMENTAL FIRE SUPPRESSION AND COST SHARE AGREEMENT

The purpose of this agreement is to provide for a coordinated cooperative fire suppression operation on this fire and to describe the cost divisions. This agreement is a supplement to the Master Cooperative Wildland Fire Management Agreement or Local Agreement between the Agencies listed. # NV-CLRX-500574

1. Fire Name: Origin Date Time

2. Origin: Township Range Section
Latitude Longitude (Deg. Min. Sec)

3. Estimated Size(Acres) at the time of this agreement.

4. Agency Fire # Accounting Code

5. Agency Fire # Accounting Code

6. Agency Fire # Accounting Code

7. Agency Fire # Accounting Code

8. Agency Fire # Accounting Code

9. This agreement becomes effective on: at and remains in effect until amended or terminated.

10. Overall direction of this incident will be by **Unified**, or by **Single** Command structure.

POSITION	NAME(s)	AGENCY
Incident Commander	Jason Cain/Larry Haydu	BLM/Clark County
Agency Administrator Representative		
Liaison		
Finance		
Operations		

11. Suppression action will be subject to the following special conditions and land management considerations:

Provide for Fire Fighter and Public Safety. Protect private and government infrastructure and lands. Full suppression action will be taken.

12. Geographic responsibility (if appropriate) by Agency is defined as follows:

Agency	BLM	Geographic Responsibility	BLM Lands Within Fire Perimeter
Agency	CLRXX	Geographic Responsibility	CLRXX Lands Within Fire Perimeter
Agency		Geographic Responsibility	
Agency		Geographic Responsibility	

13. The Agency responsible for structural protection will be: **Clark County**
(normally local, State, Tribal Agency)

14. Special operational conditions agreed to (include as appropriate Air operations, base camp, food service, fire investigation, security, etc.) List cost share information in Item #11:

All costs will be based on "You order you pay". The Crew will be split based on percent of black acres burned. Support Cost will be covered by the agency that provided the support.

15. Fire Suppression COSTS will be divided between Agencies as described:

Cost Centers:	Agency: BLM	Agency: CLRX	Agency:
All Aircraft	BLM ordered the aircraft, so they will cover the cost.		
Handcrew	58% of the cost.....	42% of the cost.....	
All Support Cost	Each agency is responsible for their support costs	Each agency is responsible for their support costs	

16. Other conditions relative to this agreement (Notifications, incident information, etc.):

Cooperator does does not have a WFPP agreement in place with NDF. If a WFPP is in place, NDF will be the payment agency on behalf of the cooperator.

BLM	CLRX		
Agency	Agency	Agency	NDF (WFPP Concurrence)
ANGELITA BULLETTTS <small>Digitally signed by ANGELITA BULLETTTS Date: 2021.06.07 09:49:18 -0700'</small>			
Signature	Signature	Signature	Signature
Title/Date	Title/Date	Title/Date	Title/Date

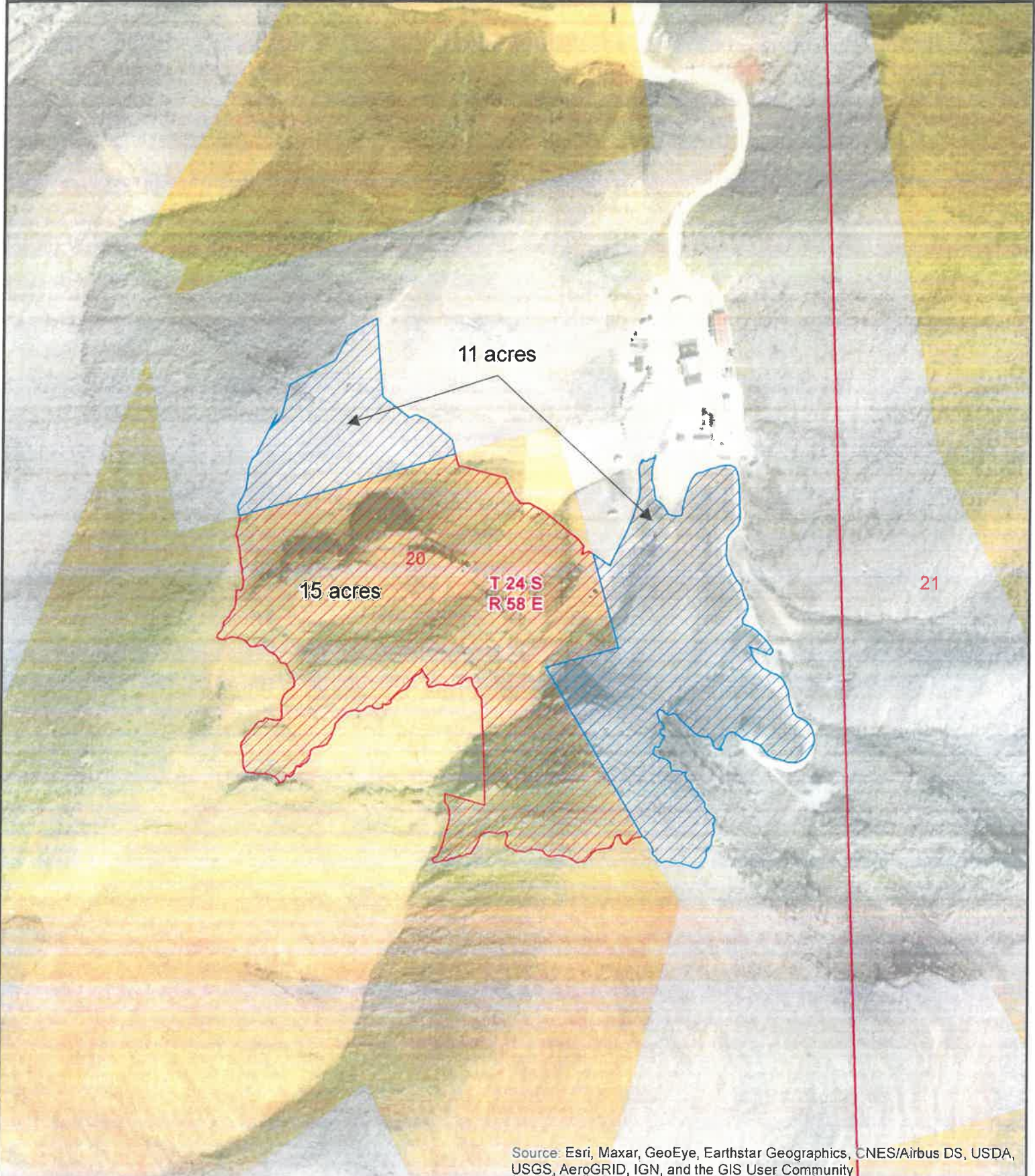
List of Attachments (if any):

Land Status Map, A list of resources that each agency ordered.

Goodsprings 2 Fire Perimeter

Burned Area by Land Status

Nevada Fire & Aviation
Bureau of Land Management
U.S. Department of the Interior



Source: Esri, Maxar, GeoEye, Earthstar Geographics, CNES/Airbus DS, USDA, USGS, AeroGRID, IGN, and the GIS User Community

Date: 6/2/2021
No Warranty is made by the Bureau of Land Management as to the accuracy, reliability, or completeness of these data for individual use or aggregate use with other data.

Legend	
	Bureau of Land Management
	Private

Bureau of Land Management
Private

