

CLARK COUNTY BOARD OF COMMISSIONERS
ZONING / SUBDIVISIONS / LAND USE
AGENDA ITEM

Petitioner: Sami Real, Director, Department of Comprehensive Planning

Recommendation: ORD-23-900424: Conduct a public hearing on an ordinance to consider adoption of a Development Agreement with Ft. Apache Dev LLC for a commercial center on 1.0 acre, generally located north of Huntington Cove Parkway and west of Fort Apache Road within Enterprise. JJ/jm (For possible action)

FISCAL IMPACT:

None by this action.

BACKGROUND:

The Board of County Commissioners (Board) approved a land use application WS-23-0203 for a commercial center on 1.0 acre, generally located north of Huntington Cove Parkway and west of Fort Apache Road within Enterprise. Conditions of approval included the developer and/or owner entering into a Development Agreement prior to any permits being issued in order to provide their fair-share contribution towards public infrastructure necessary to provide service in the southwest portion of the Las Vegas Valley.

In accordance with the provisions of Section 278.0203 of the Nevada Revised Statutes, a Development Agreement must be approved by ordinance.

Staff recommends the Board conduct a public hearing.

Cleared For Agenda
10/04/23

BILL NO. 9-20-23-3

SUMMARY - An ordinance to adopt a Development Agreement with Ft. Apache Dev LLC for a commercial center on 1.0 acre, generally located north of Huntington Cove Parkway and west of Fort Apache Road within Enterprise.

ORDINANCE NO. _____
(of Clark County, Nevada)

AN ORDINANCE TO ADOPT A DEVELOPMENT AGREEMENT
WITH FT. APACHE DEV LLC FOR A COMMERCIAL CENTER ON
1.0 ACRES, GENERALLY LOCATED NORTH OF HUNTINGTON
COVE PARKWAY AND WEST OF FORT APACHE ROAD WITHIN
ENTERPRISE, AND PROVIDING FOR OTHER MATTERS
PROPERLY RELATED THERETO.

THE BOARD OF COUNTY COMMISSIONERS OF THE COUNTY OF CLARK, STATE OF NEVADA, DOES HEREBY
ORDAIN AS FOLLOWS:

SECTION 1. In accordance with the provisions of Section 278.0203 of the Nevada Revised Statutes and Chapter 30.20 of the Clark County Code a Development Agreement with Ft. Apache Dev LLC for a commercial center on 1.0 acres, generally located north of Huntington Cove Parkway and west of Fort Apache Road within Enterprise, is hereby adopted.

SECTION 2. If any section of this ordinance or portion thereof is for any reason held invalid or unconstitutional by any court of competent jurisdiction, such holding shall not invalidate the remaining parts of this ordinance.

SECTION 3. All ordinances, parts of ordinances, chapters, sections, subsections, clauses, phrases or sentences contained in the Clark County Code in conflict herewith are hereby repealed.

SECTION 4. This ordinance shall take effect and be in force from and after its passage and the publication thereof by title only, together with names of the County Commissioners voting for or against its passage, in a newspaper published in and having a general circulation in Clark County, Nevada, at least once a week for a period of two (2) weeks and shall be effective on and from the fifteenth day after passage.

PROPOSED on the _____ day of _____, 2023

INTRODUCED by: _____

PASSED on the _____ day of _____, 2023

VOTE:

AYES: _____

NAYS: _____

ABSTAINING:

ABSENT:

BOARD OF COUNTY COMMISSIONERS
CLARK COUNTY, NEVADA

By: _____
JAMES B. GIBSON, Chair

ATTEST:

Lynn Marie Goya, County Clerk

This ordinance shall be in force and effect from and after the _____ day
of _____ 2023.

APN(s): **176-18-518-002**
Please Return to: Sami Real
Comprehensive Planning Department
1st Floor, Clark County Government Center
500 South Grand Central Parkway
Las Vegas, Nevada 89155

DEVELOPMENT AGREEMENT

BETWEEN

THE COUNTY OF CLARK

AND

FT. APACHE DEV LLC

FOR

FORT APACHE & HUNTINGTON COVE

ORD-23-900424

DEVELOPMENT AGREEMENT

THIS DEVELOPMENT AGREEMENT (the "Agreement") is made and entered into by and between the *County of Clark, State of Nevada* (hereinafter referred to as the "County") and **Ft. Apache Dev LLC** the Owner of the real property described on Exhibit "A" attached hereto (hereinafter referred to as the "Owner") and incorporated herein by reference.

SECTION 1 – DEFINITIONS

1.01 Definitions. For all purposes of this Agreement, except as otherwise expressly provided or unless the context otherwise requires, the following terms shall have the following meanings:

(a) "Agreement" has the meaning assigned to it in the first paragraph hereof. Agreement at any given time includes all addenda and exhibits incorporated by reference and all amendments, which have become effective as of such time.

(b) "Applicable Rules" means the specific code, ordinances, rules, regulations and official policies of the County as adopted and in force at the time of permit issuance or map recordation and as amended from time to time, regarding planning, zoning, subdivisions, timing and phasing of development, permitted uses of the Subject Property, density, design, and improvement standards and specifications applicable to the Project, including the Public Facilities Needs Assessment Report, and the fees incorporated herein, except that:

(1) The fees required in the County Code specifically for the Major Projects shall *not* apply to the Project, unless and until the parties agree that the development of the Project will be processed as a Major Project;

and

(2) The zoning established by the Concurrent Approvals will not be amended or modified during the term of this Agreement without Owner's prior written approval.

(c) "Best Efforts" means, in the case of any contingent obligation of County or Owner, that the party so obligated will make a good faith effort to accomplish the stated goal, task, project or promised performance, provided such term does not imply a legal obligation to take any specific action if:

(i) In the case of a County obligation, such action would, in the reasoned opinion of the County Commission, be imprudent given competing public needs and projects; or

(ii) In the case of an Owner obligation, such action would, in the reasoned opinion of the Owner, be commercially unreasonable.

In either case, upon request, the responsible party shall give written notice to the other party that it has considered such contingent obligation and the reason for its decision not to perform.

(d) "Builder" means any person or entity, which constructs final improvements (other than off-site improvements or infrastructure) with respect to a subdivision or parcel of the Subject Property.

(e) "Code" means the Clark County Code, including all rules, regulations, standards, criteria, manuals and other references adopted herein.

(f) "Concurrent Approvals" means the zoning, land use or map approvals and authorizations, relating to the Subject Property, together with the applicable conditions, as granted by the County Commission, including without limitation those approvals and conditions of approval per **WS-23-0203**, the Agenda Sheet, Notice of Final Action and agenda map attached hereto as Exhibit "C" and incorporated herein by this reference.

(g) "County" means the County of Clark, State of Nevada together with its successors and assigns.

(h) "County Commission" means the Board of County Commissioners or Planning Commission of the County of Clark, State of Nevada.

(i) "County Master Plan" means the comprehensive plan adopted by the County Commission in 1983 and all amendments thereto including, but not limited to, all adopted land use, development guides and elements, including the land use and development guide and the general plan map for unincorporated portions of the Las Vegas Valley adopted by the County Commission on January 24, 1974, except as amended by the adoption of more recent plans in effect as of the Effective Date.

(j) "Development Agreement Ordinance" means Chapter 30.20 of the Clark County Unified Development Code (Title 30) along with any other Chapters of the Clark County Code that are relevant to this Agreement.

(k) "Effective Date" means the date, on or after the adoption by the County Commission, of an ordinance approving execution of this Agreement whereas the Agreement has been executed and signed by both parties, that this Agreement is recorded in the Office of the County Recorder of Clark County, Nevada.

(l) "NDOT" means Nevada Department of Transportation.

(m) "NRS" means Nevada Revised Statutes.

(n) "PFNA" means the Southwest Las Vegas Valley Public Facilities Needs Assessment Report, dated December 1, 2000, incorporated herein by this reference and approved by the County Commission on January 2, 2001.

(o) "Project" means the Subject Property and the proposed development of the Subject Property described in this Agreement.

(p) "Subject Property" means that certain real property, which Owner owns or has the right to acquire, located in the County and more particularly described on Exhibit "A".

(q) "Term" means the term of this Agreement together with any extension agreed upon pursuant to Section 7.02 hereof.

SECTION 2 – RECITAL OF PREMISES, PURPOSE AND INTENT

2.01 Recitals. This Agreement is predicated upon the following facts and findings:

(a) Statutory Authorization. The County is authorized, pursuant to NRS §278.0201 through 278.0207, inclusive, to enter into binding Development Agreements with persons having a legal or equitable interest in real property to establish long range plans for the development of such property.

(b) Ownership Interest. Owner represents that it has, will acquire, or has the right to acquire, fee title ownership of the Subject Property.

(c) County Authorization, Hearing and Ordinance. All preliminary processing with regard to the Project has been duly completed in conformance with all applicable laws, rules and regulations. The County Commission, having given notice as required by law, held a public hearing on Owner's application seeking approval of the form of this Agreement and the execution hereof by the County. At the described meeting, the County Commission found that this Agreement is consistent with the County's plans, policies and regulations, including the County Master Plan, that the Agreement meets the requirements of Title 30 of the Code, and that the execution hereof by and on behalf of the County is in the public interest and is lawful in all respects. During the same meeting at which the public hearing was held, the County Commission adopted the Ordinance approving this Agreement and authorizing the execution hereof by duly constituted officers of the County. Said ordinance was scheduled to be effective two weeks after adoption. County agrees to record a certified copy of the ordinance as required by NRS §278.0207.

(d) County Intent. The County desires to enter into this Agreement in conformity with the requirements of NRS, and as otherwise permitted by law, and this Agreement to provide for public services; public uses and urban infrastructure; to promote the health, safety and general welfare of the County and its inhabitants; to minimize uncertainty in planning for and securing orderly development of the Project and surrounding areas; to insure attainment of the maximum efficient utilization of resources within the County at the least economic cost to its citizens; and to otherwise achieve the goals and purposes for which the State statute and County ordinance authorizing Development Agreements were enacted.

(e) Owner Intent. In accordance with the legislative intent evidenced by NRS §278.0201 through §278.0207, inclusive, authorizing Development Agreements and the intent of the County in adopting an ordinance allowing Development Agreements, Owner wishes to obtain reasonable assurances that Owner may develop the Project in accordance with the conditions established in this Agreement. Owner acknowledges that there are insufficient public services, which includes facilities and infrastructure, existing or planned at this time. In order to develop the Subject Property, Owner is willing to enter into this Development Agreement in order to pay Owner's fair share of the costs to provide certain public services, facilities, and infrastructure in the area of this Project. Owner further acknowledges that this Agreement was made a part of the County Record at the time of its approval by the County Commission and that the Owner agrees without protest to the requirements, limitations, or conditions imposed by this Agreement and the Concurrent Approvals.

(f) Acknowledgment of Uncertainties. The parties acknowledge that circumstances beyond the control of either party could defeat their mutual intent that the Project be developed in the manner contemplated by this Agreement. Among such circumstances is the unavailability of water or other limited natural resources, federal regulation of air and water quality, and similar conditions. Owner recognizes that water shortages could affect the County's ability to perform its obligations hereunder. Owner further acknowledges and agrees this Agreement does not relieve the Owner from compliance with existing, changed, modified or amended rules regulations, laws, ordinances,

resolutions, fees codes, etc., of other governmental agencies. Such rules, regulations, laws, ordinances, resolutions, fees, codes, etc. of governmental entities must be complied with by the Owner and are not locked in nor a part of this Agreement. It is not the intent of the parties nor shall this Section be construed as excusing the County of any obligation hereunder or depriving Owner of any right under this Agreement, which can be performed.

(g) Provision of Water and Sewer Service. Owner clearly understands and agrees that, amongst other requirements, water commitment and sanitary sewer system development approval must be obtained from the proper governmental entities namely the Las Vegas Valley Water District and the Clark County Water Reclamation District. Fees and services for such commitments and systems are established by said governmental entities and must be paid and complied with by the Owner in accordance with said governmental entities requirements as amended from time to time. This Agreement or the County does not guarantee or provide the provision of water and sewer services.

2.02 Incorporation of Recitals. The foregoing recitals shall be deemed true and correct in all respects with respect to this Agreement and shall serve as the basis for the interpretation of this Agreement.

2.03 Permitted Uses, Density, Height and Size of Structures. Pursuant to NRS §278.0201 and the Code, this Agreement must set forth the maximum height and size of structures to be constructed on the Subject Property, the density of uses and the permitted uses of the land. County agrees the Project may be developed to the density and with the land uses set forth in the Land Use and Development Guide/Plan, along with the development standards set forth in the Concurrent Approvals and the Applicable Rules.

SECTION 3 – DEVELOPMENT OF THE PROJECT

3.01 Time for Construction and Completion of the Project. Subject to the terms of this Agreement and Applicable Rules, Owner shall have discretion as to the time of commencement, construction, phasing, and completion of any and all development of the Project. Nothing herein shall be construed to require the Owner to develop the Project or any part thereof.

3.02 Reliance on Concurrent Approvals and Applicable Rules. County hereby agrees that Owner will be permitted to carry out and complete the entire Project in accordance with the uses and densities set forth in the Concurrent Approvals subject to the terms and conditions of this Agreement and the Applicable Rules. Pursuant to the terms of this Agreement and subject to Owner's infrastructure obligations described in this Agreement, the development of the Project may proceed.

3.03 Air Quality Conformity. Owner acknowledges County has adopted an air quality plan and agrees to comply with the applicable provisions thereof, including any state and federal rules and regulations.

3.04 Dust Mitigation. Owner will educate Builders and contractors within the Project of the applicable rules of the Clark County Department of Air Quality & Environmental Management with respect to dust mitigation and will encourage compliance therewith.

3.05 Water Conservation. Owner agrees to encourage water conservation in the Project. Owner agrees to design any open space using the best available, water conserving techniques, including but not limited to proper soil preparation and water conserving irrigation systems and equipment. Landscaping adjacent to public streets shall be limited to water conserving plant materials.

3.06 Temporary Storm Water Construction Permit. Owner agrees to educate Builders and contractors within the Project on the requirements for a Temporary Storm Water Construction Permit issued from the Nevada Division of Environmental Protection (NDEP).

SECTION 4 – PUBLIC FACILITIES

4.01 Public Facilities. Owner agrees that prior to issuance of any building permit for a single family dwelling, multiple family dwelling, retail, office, industrial or hotel use in the Project, they will pay the fees as set forth in the Public Facilities Chart below, hereinafter referred to as Chart 4.01-A, except as modified by this Section 4.01.

In addition, the fees set forth in Chart 4.01-A below may be increased or decreased from time to time during the term of this Agreement if the modified fees are uniformly applied to all development and construction within the Public Facilities Needs Assessment area. The County and Owner agree that any fee modifications shall be applied only for building permits not yet issued. Owner and the County will not be entitled to any payment or reimbursements for fees paid for building permits issued prior to any such fee modification.

CHART 4.01-A PUBLIC FACILITIES CHART			
Type of Development	Infrastructure Category		Total
	Parks	Public Safety¹	
Single Family Dwelling Unit (per dwelling unit)	\$532.93	\$900.81	\$1433.74
Multi Family Dwelling Unit (per dwelling unit)	\$532.93	\$883.24	\$1416.17
Retail (per square foot gross floor area)	N/A	\$0.60	\$0.60
Office (per square foot gross floor area)	N/A	\$0.67	\$0.67
Industrial (per square foot gross floor area)	N/A	\$0.40	\$0.40
Hotel (per room)	N/A	\$902.27	\$902.27
¹ Fees only for Fire; no Metro			

4.02 Parks. In addition to the fees in Chart 4.01-A above, Owner agrees that this development is subject to the Residential Construction Tax if required by Chapter 19.05 of the Clark County Code.

4.03 Traffic Study. Owner shall prepare and submit to the County (and NDOT if applicable) a Traffic Study (if required) acceptable to the County (and NDOT if applicable) for the Subject Property prior to submittal of any final map for technical review, or prior to County issuance if any grading or building permits; whichever occurs first, and Owner agrees to comply with said Study as approved by the County. Any modification to the Traffic Study must be approved by the Director of the Department of Public Works.

In addition to the fees in Chart 4.01-A above, Owner agrees to construct at its sole cost and expense and dedicate to the County (or NDOT if applicable) any such roadway and traffic improvements identified in the Traffic Study as approved with conditions by the County (and NDOT if applicable), which are necessary for the Subject Property or for the mitigation of any traffic impacts caused by the development of the Subject Property.

Each facility must be built in the manner prescribed by the Code, NRS, and in accordance with the, “Uniform Standard Drawings for Public Works Construction, Off-Site Improvements, Clark County Area, Nevada”, as amended by the Concurrent Approvals as approved by the County, and the State’s Design Manual prior to issuance of any building permits for the area impacted by the facilities, as identified in the Traffic Study as approved with conditions by the County (an NDOT if applicable). Nothing herein shall be construed to require Owner to construct the applicable traffic improvements if Owner does not develop the impacted area. Owner acknowledges it shall be responsible for all public and private roadway construction (if applicable), utility installations and modifications, lighting, traffic control equipment and signage, and aesthetic improvements relating to the development.

4.04 Drainage Study. Owner shall prepare and submit to the County a Drainage Study, if required by the Clark County Department of Public Works, acceptable to the County for the Subject Property prior to recording any final map or the issuance of any grading and/or building permits. In addition to the fees in Chart 4.01-A above, Owner agrees to construct at its sole cost and expense and dedicate to the County such flood and drainage facilities identified in the Drainage Study which are necessary for the flood protection of the Subject Property or for the mitigation of any downstream flood impacts caused by the development of the Subject Property.

Each facility must be built, in the manner prescribed by Code, prior to issuance of any grading and/or building permits for the area impacted by the facilities as identified in the approved Drainage Study in accordance with Code. Notwithstanding any other provision in this section no grading or building permit shall be issued in any area not protected by the drainage facilities identified in the approved Drainage Study.

SECTION 5 – REVIEW AND DEFAULT

5.01 Frequency of Reviews. As required by NRS §278.0205 and the Development Agreement Ordinance, at least once every twenty-four (24) months during the Term of this Agreement, Owner shall provide and County shall review in good faith a report submitted by Owner documenting the extent of Owner's and County's material compliance with the terms of this Agreement during the preceding twenty-four (24) months. If at the time of review an issue not previously identified in writing is required to be addressed, the review, at the request of either party, shall be continued to afford sufficient time for response.

5.02 Opportunity to be Heard. County and Owner shall be permitted an opportunity to be heard orally and in writing before the County Commission regarding their performance under this Agreement in the manner set forth in Development Agreement Ordinance.

5.03 Procedures in the Event of Noncompliance. In the event of any noncompliance with any provision of this Agreement, the party alleging such noncompliance shall deliver to the other in writing a courtesy notice, not less than thirty (30) calendar days prior to declaring a default under this Agreement. The time of notice shall be measured from the date of post mark which may be sent by regular mail.

The courtesy notice shall state the reason for noncompliance, any action necessary to correct the noncompliance, specify the nature of the alleged default and, where appropriate, the manner and period of time in which the noncompliance may be satisfactorily corrected. During the period of time the default letter is pending, the party alleged to be in default shall not be considered in default for the purposes of termination or institution of legal proceedings. If the default is corrected, then no default shall exist and the noticing party shall take no further action. If the default is not corrected within thirty (30) calendar days, the following courses of action shall apply:

(a) County Procedures

(i) Intent to Remedy Noncompliance. After proper notice and the expiration of the above-referenced periods for correcting the alleged default, the Director of Development Services, or his or her designee, may do one or both of the following options:

- (1) Immediately direct County staff to recommend that all future zoning, land use, and mapping applications within the Project be conditioned so that the building permits to be issued as a result of those approvals shall not be issued until the default is corrected, or;

- (2) Issue a letter providing notice of County's intent to set the matter for hearing before the County Commission. The letter shall notify Owner of the action taken. In the event the County selects this option, County shall give Owner at least seven (7) business days notice to correct the default before the matter is scheduled for a hearing. The letter notifying Owner of the hearing shall contain the intended hearing date. The seven (7) business days will be measured from the date of the certified mailing of the notice.

(ii) Hearing Schedule. If the default is not corrected within the time specified above, the matter shall be scheduled and noticed as required by law for consideration and review by the County Commission on the next available Commission zoning agenda.

(iii) Review by County Commission. Following consideration of the evidence presented before the County Commission and a finding based on substantial evidence that a default has occurred by Owner and the default remains uncorrected, the County Commission may authorize the suspension of building permits within the Project or may amend or terminate this Agreement. Termination shall not in any manner rescind, modify, or terminate any Vested Right in favor of Owner, existing or received, as of the date of the termination. Owner shall have twenty-five (25) calendar days after the date of notice of the County Commission's decision is filed with the Clark County Clerk, Commission Division, to institute legal action pursuant to Sections 5.05 and 5.06 hereof, to determine whether the County Commission abused its discretion in determining whether a default existed and remained uncorrected.

(b) Owner Procedures

(i) After proper notice and the expiration of the above-referenced periods for correcting the alleged default, Owner may issue a letter requesting a hearing before the County Commission for review of the alleged default. Upon receipt of the letter, County shall schedule an item to consider the alleged default on the next available Commission zoning agenda.

(ii) Review by County Commission. Following consideration of the evidence presented before the County Commission and a finding based on substantial evidence that a default has occurred by County and remains uncorrected, the County Commission shall direct County staff to correct the default. Owner shall have twenty-five (25) calendar days after the date of notice of the County Commission's decision is filed with the Clark County Clerk, Commission Division, to institute legal action pursuant to this Section hereof to determine whether the County Commission abused its discretion in determining whether a default existed and remained uncorrected.

(c) Waiver. Failure or delay in giving any notice provided for herein shall not constitute a waiver of any default. Except as otherwise expressly provided in this Agreement, any failure or delay by any party in asserting any of its rights or remedies in respect to any default shall not operate as a waiver of any default or of any such rights or remedies, or deprive such party of its right to institute and maintain any actions or proceeding which it may deem necessary to protect, assert, or enforce any of its right or remedies.

(d) Notices. All notices provided for herein shall be sent to and in the manner provided in Section 7.08 of this Agreement.

5.04 Option to Terminate. After proper notice and the expiration of the above-referenced period for correcting the alleged default, the party alleging the default shall give notice of intent to amend or terminate this Agreement pursuant to NRS §278.0205 (the "Notice of Intent"), with notices sent in the manner

provided by Section 7.08 of this Agreement. Following any such Notice of Intent, the matter shall be scheduled and noticed as required by law for consideration and review by the County Commission.

5.05 Unavoidable Delay or Default, Extension of Time for Performance. Neither party hereunder shall be deemed to be in default, and performance shall be excused, where delays or defaults are caused by war, acts of terrorism, insurrection, strikes, walkouts, riots, floods, earthquakes, fires, casualties, acts of God, restrictions imposed or mandated by governmental entities, failure of governmental agencies (other than County) to perform acts or deeds necessary for the performance of this Agreement, enactment of conflicting state or federal laws or regulations, new or supplementary environmental regulations, litigation, or similar matters beyond the control of the parties. If written notice of any such delay is given to County within thirty (30) calendar days after the commencement thereof, an automatic extension of time, unless otherwise objected to by County within ten (10) business days of such written notice, shall be granted coextensive with the period of the enforced delay, or longer as may be required by circumstances or as may be subsequently agreed to between County and Owner.

5.06 Institution of Legal Action. The County and Owner agree that the County would not have entered into this Agreement if it were liable for damages under or with respect to this Agreement. Accordingly, the County and the Owner may pursue any remedy at law or equity available for breach, except that neither the Owner nor the County shall be liable to the other or to any other person or entity for any monetary damages whatsoever. Prior to the institution of any legal action, the party seeking legal action must give the thirty (30) day notice of default as set forth in Section 5.03. Following such notice, a public hearing must be held by the County Commission where the allegations will be considered and a decision regarding their merits will be reached. Any judicial review of the County Commission's decision or any legal action taken pursuant to this Agreement will be heard by a Court under the standard review appropriate to Court review of zoning actions, and the decision of the County Commission shall be overturned or overruled if its decision is clearly arbitrary and capricious. Judicial review of the decision of the County Commission shall be limited to the evidence presented to the County Commission at the public hearing. If a party desires to present new or additional evidence to the Court, such party may petition the Court to remand the matter to the County Commission to consider the additional or new evidence. Jurisdiction for judicial review or any judicial action under this Agreement shall rest exclusively with the Eighth Judicial District Court, State of Nevada.

5.07 Applicable Laws. This Agreement shall be construed and enforced in accordance with the law of the State of Nevada.

SECTION 6 – CONFLICTING LAWS

6.01 Conflicting State or Federal Rules. In the event that any conflicting state or federal laws or regulations enacted after the Effective Date prevent or preclude compliance with one or more provisions of this Agreement or require changes in plans, maps or permits approved by the County, this Agreement shall remain in full force and effect as to those provisions not affected, and the conflicting laws or regulations shall not be applied retroactively, and:

(a) Notice and Copies. Either party, upon learning of any such matter, will provide the other party with written notice thereof and provide a copy of any such law, regulation or policy or an account of any such action or inaction together with a statement of how any such matter conflicts with the provisions of this Agreement; and

(b) Modification Conferences. The parties shall, within thirty (30) calendar days of the notice referred to in the preceding subsection, meet and confer in good faith and attempt to modify this Agreement to bring it into compliance with any such federal or state law or regulation, or accommodate any such action or inaction.

6.02 County Commission Hearings. In the event the County believes that an amendment to this Agreement is necessary pursuant to this Section 6 due to the effect of any federal or state law or regulation, the proposed amendment shall be scheduled for hearing before the County Commission. The County Commission shall determine the exact nature of the amendment or suspension necessitated by such federal or state law or regulation or action or inaction. Owner shall have the right to offer oral and written testimony at the hearing. Any suspension or modification ordered by the County Commission pursuant to such hearing is subject to judicial review as set forth in Section 5.06. The parties agree that any matter submitted for judicial review shall be subject to expedited review in accordance with Rule 2.15 of the Eighth Judicial District Court of the State of Nevada.

6.03 Cooperation in Securing Permits. The County shall use its Best Efforts to cooperate with Owner in securing any County permits, licenses or other authorizations which may be required as a result of any amendment or suspension resulting from actions initiated under this Section 6. Owner will be responsible to pay all applicable fees in connection with securing of the permits.

SECTION 7 – GENERAL PROVISIONS

7.01 Enforcement and Binding Effect. Subject to the limitations of NRS §278, this Agreement is enforceable by either party in accordance with its terms notwithstanding any change (which, except for this Agreement, would otherwise be applicable) in any of the Applicable Rules. Nothing in this Agreement shall prevent the County from increasing "cost based fees" which are deemed to be administrative fees for issuance of land use approvals, building permits, plan checks, or inspections which are based upon actual costs to the County and which are uniformly applied to all development and construction subject to the County's jurisdiction. "Cost based fees" do not include the fees addressed in Section 4.01 of this Agreement.

7.02 Duration of Agreement. The Term of this Agreement shall commence upon the Effective Date and shall expire on the date the land use application expires or upon the eighth (8th) anniversary of the Effective Date, or when all obligations hereunder are satisfied, whichever occurs earliest, unless extended by written agreement executed by County and Owner.

7.03 Assignment.

(a) Transfer Not to Relieve Owner of its Obligation. Except as expressly provided herein, no assignee or transferee of any portion of the Project within the area covered by a recorded subdivision map shall be subject to the obligations of Owner as to the portion of the Project so assigned or transferred nor be deemed to have assumed all such obligations, and such assignment or transfer shall not relieve Owner of its obligation as to the assigned or transferred portion of the Project.

(b) Transfer to an Affiliate of Owner. The rights of Owner under this Agreement may be freely transferred or assigned to any entity, partnership, or corporation, which Owner controls, or in which Owner has a controlling interest, or which controls Owner; provided, such entity shall assume in writing all obligations of Owner hereunder.

(c) Third Party Assignment. The rights and obligations of Owner under this Agreement may be freely transferred or assigned to a third party not affiliated with Owner, provided such third party assumes in writing all obligations of Owner hereunder as to the assigned or transferred portion of the Project along with a copy of the sale, transfer, conveyance, or assignment agreement wherein the third party assumes the obligations of the Owner. Upon any such assignment hereunder, the Owner shall be relieved of all obligations and liabilities under or in connection with this agreement. In connection with the conveyance of any portion of the property, Owner shall provide County with written notice of any sale, transfer, conveyance or assignment of any unimproved portion of the Project.

(d) Financial Transactions. Owner has full discretion and authority to transfer, assign or encumber the Project or portions thereof in connection with financing transactions, without limitation on the size or nature of any such transaction, the amount of land involved or the use of the proceeds therefrom, and may enter into such transaction at any time and from time to time without permission of or notice to County.

7.04 Amendment or Cancellation of Agreement. Except as otherwise permitted by NRS §278.0205 and Section 5 of this Agreement, this Agreement may be amended from time to time or canceled only upon the mutual written agreement of the parties hereto; provided however, that to the extent this Agreement expires pursuant to Section 7.02 above.

7.05 Indemnity; Hold Harmless. Except as expressly provided in this Agreement, Owner shall hold County, its officers, agents, employees, and representatives harmless from liability for damage or claims for damage for personal injury, including death and claims for property damage which may arise from the direct or indirect operations of Owner or those of its contractors, subcontractors, agents, employees, or other persons acting on Owner's behalf which relate to the development of the Project. Owner agrees to and shall defend County and its officers, agents, employees, and representatives from actions for damages caused or alleged to have been caused by reason of Owner's activities in connection with the development of the Project. Owner agrees to indemnify, hold harmless, and provide and pay all costs for a defense for County in any legal action filed in a court of competent jurisdiction by a third party challenging the validity of this Agreement. The provisions of this Section shall not apply to the extent such damage, liability, or claim is solely caused by the intentional or negligent act of County, its officers, agents, employees, or representatives.

7.06 Binding Effect of Agreement. Subject to Section 7.03 hereof, the burdens of this Agreement bind, and the benefits of this Agreement inure to the parties' respective successors in interest.

7.07 Relationship of Parties. It is understood that the contractual relationship between County and Owner is such that Owner is an independent contractor and not an agent of County for any purpose.

7.08 Notices. All notices, demands and correspondence required or provided for under this Agreement shall be in writing and delivered in person or sent by overnight courier or mailed by certified mail postage prepaid, return receipt requested. Notices shall be sent to the address on file to Owner and/or Applicant, as shown on "Exhibit B" and the Comprehensive Planning Department and Office of the District Attorney-Civil Division addressed as follows:

To County: COUNTY OF CLARK
Department of Comprehensive Planning, Current Planning Division
Clark County Government Center
500 South Grand Central Parkway, 1st Floor
P.O. Box 551741
Las Vegas, NV 89155-1741

With a Copy to: COUNTY OF CLARK
OFFICE OF THE DISTRICT ATTORNEY-CIVIL DIVISION
Clark County Government Center
500 South Grand Central Parkway, 5th Floor
P.O. Box 552215
Las Vegas, Nevada 89155-2215

Either party may change its address by giving notice in writing to the other and thereafter notices, demands and other correspondence shall be addressed and transmitted to the new address. Notices given in the

manner described shall be deemed delivered on the day of personal delivery or the delivery date by overnight courier or mail is first attempted.

7.09 Entire Agreement. This Agreement constitutes the entire understanding and agreement of the parties. This Agreement integrates all of the terms and conditions mentioned herein or incidental hereto and supersedes all negotiations or previous agreements between the parties with respect to all or any part of the subject matter hereof.

7.10 Waivers. All waivers of the provisions of this Agreement must be in writing and signed by the appropriate officers of the County or Owner, as the case may be.

7.11 Recording Amendments. Promptly after the Effective Date, an executed original of this Agreement shall be recorded in the Official Records of Clark County, Nevada. All amendments hereto must be in writing signed by the appropriate officers of County and Owner in a form suitable for recordation in the Official Records of Clark County, Nevada. Upon the completion of performance of this Agreement or its earlier revocation or termination, a statement evidencing said completion or revocation signed by appropriate officers of County and Owner shall be recorded in the Official Records of Clark County, Nevada.

7.12 Release. Each unit within the Subject Property shall be automatically released from the encumbrance of this Agreement without the necessity of executing or recording any instrument of release upon the issuance of an Occupancy Permit for the building in which the unit is located.

7.13 Headings, Exhibits, Cross-references. The headings and captions used in this Agreement are for convenience and ease of reference only and shall not be used to construe, interpret, expand or limit the terms of this Agreement. All exhibits attached to this Agreement and the recitals at the front of this Agreement are incorporated herein by the references thereto contained herein. Any term used in an exhibit hereto shall have the same meaning as in this Agreement unless otherwise defined in such exhibit. All references in this Agreement to Sections and Exhibits shall be to Sections and Exhibits of or to this Agreement, unless otherwise specified.

7.14 Severability of Terms. If any term or other provision of this Agreement is held to be invalid, illegal or incapable of being enforced by any rule of law or public policy, all other conditions and provisions of this Agreement shall nevertheless remain in full force and effect, provided that the invalidity, illegality or unenforceability of such term does not materially impair the parties' ability to consummate the transactions contemplated hereby. If any term or other provision is invalid, illegal or incapable of being enforced, the parties hereto shall, if possible, amend this Agreement so as to affect the original intention of the parties.

7.15 Voluntary Agreement. Owner acknowledges that they had the option of conducting their own public facilities needs assessment study, but instead voluntarily chose to accept the findings, conclusions and fee schedule contained within the County PFNA defined in Section 1.01(n) of this Agreement. Owner further acknowledges and agrees that it voluntarily, willingly and without protest and duress freely enters into this Agreement and accepts the terms and conditions herein.

7.16 No Third Party Beneficiary Rights. This Agreement shall inure solely to the benefit of each party hereto and its successors and permitted assigns and nothing in this Agreement, express or implied, shall confer upon any other person or entity, including the public or any member thereof, any rights, benefits or remedies of any nature whatsoever.

[signatures appear on following page]

IN WITNESS WHEREOF, this Agreement has been executed by the parties on the day and year first above written, as authorized by Ordinance No. 1579 of the Clark County Code, to be effective on the date shown in Section 2.01(c).

COUNTY:

BOARD OF COUNTY COMMISSIONERS,
COUNTY OF CLARK, STATE OF NEVADA

Attest:

By: _____
James B. Gibson, Chair

Lynn Marie Goya, County Clerk

ACKNOWLEDGMENT:

STATE OF NEVADA)
)ss:
COUNTY OF CLARK)

This instrument was acknowledged before me on the _____ day of _____, _____,

By _____, Chair of the Board of County Commissioners, County of Clark,
State of Nevada

NOTARY PUBLIC

Signature

My Commission expires: _____

OWNER:

PRINT OWNER NAME

ABDUS ASIF

ENTITY NAME:

PRINT ENTITY NAME

Ft. Apache Dev LLC

By:

Owner Signature

[Signature]

ACKNOWLEDGMENT:

STATE OF NEVADA)

)ss:


COUNTY OF CLARK)

This instrument was acknowledged before me on the 24th day of August, 2023,

by

Abdus Asif

(Printed Name of Document Signer)



NOTARY PUBLIC

Signature

[Signature]

My Commission expires:

2/2/25

Exhibit “A”
Legal Description

(see next page for attachment)

EXHIBIT "A"
LEGAL DESCRIPTION

PARCEL 1:

BEING A PORTION OF LOT 1 AS SHOWN ON MAP OF TOP SHELF, A COMMERCIAL SUBDIVISION, IN BOOK 155 OF PLATS, PAGE 53 OF CLARK COUNTY OFFICIAL RECORDS, ALL LYING IN THE SOUTHEAST QUARTER (SE1/4) OF THE SOUTHEAST QUARTER (SE1/4) OF THE NORTHEAST QUARTER (NE1/4) OF THE NORTHEAST QUARTER (NE1/4) OF SECTION 18, TOWNSHIP 22 SOUTH, RANGE 60 EAST, M. D. M CLARK COUNTY, NEVADA, MORE PARTICULARLY DESCRIBED AS FOLLOWS:

BEGINNING AT THE SOUTHEAST CORNER OF SAID LOT 1, THENCE SOUTH 88°39'37" WEST, COINCIDENT WITH THE SOUTH LINE OF SAID LOT 1, 289.92 FEET TO THE SOUTHWEST CORNER OF SAID LOT 1; THENCE NORTH 01°59'26" EAST, COINCIDENT WITH THE WEST LINE OF SAID LOT 1, 199.01 FEET; THENCE DEPARTING SAID WEST LINE, NORTH 88°37'44" EAST, 133.50 FEET; THENCE SOUTH 01°15'15" WEST, 112.30 FEET; THENCE NORTH 89°59'05" EAST, 133.39 FEET; THENCE NORTH 00°12'48" EAST, 14.52 FEET; THENCE NORTH 13°50'47" EAST, 50.08 FEET; THENCE NORTH 48°40'39" EAST, 13.59 FEET; THENCE NORTH 82°52'23" EAST, 15.10 FEET TO THE EAST LINE OF SAID LOT 1; THENCE COINCIDENT WITH SAID EAST LINE, SOUTH 05°05'45" EAST, 16.15 FEET TO THE BEGINNING OF A 95.00 FOOT RADIUS CURVE TO THE RIGHT; THENCE ALONG THE ARC OF SAID CURVE, THROUGH A CENTRAL ANGLE OF 22°19'54", AN ARC DISTANCE OF 37.03 FEET TO THE BEGINNING OF 105.00 FOOT RADIUS REVERSE CURVE TO THE LEFT, A RADIAL LINE THROUGH SAID POINT BEARS NORTH 65°35'05" WEST; THENCE ALONG THE ARC OF SAID CURVE, THROUGH A CENTRAL ANGLE OF 22°19'54", AN ARC DISTANCE OF 40.92 FEET; THENCE SOUTH 02°05'01" WEST, 59.93 FEET TO THE POINT OF BEGINNING.

ALSO KNOWN AS LOT 1-A OF RECORD OF SURVEY ON FILE IN FILE 232 OF SURVEY, PAGE 82, IN THE OFFICE OF THE COUNTY RECORDER, CLARK COUNTY, NEVADA.

(Deed Reference: 20230524-0003970)

PARCEL 2:

NON-EXCLUSIVE EASEMENT AS CREATED BY THAT CERTAIN DECLARATION OF COVENANTS, CONDITIONS, RESTRICTIONS AND RESERVATION OF EASEMENTS, RECORDED MARCH 30, 2017, IN BOOK 20170330 AS DOCUMENT NO. 0001156, FOR ACCESS, INGRESS, EGRESS AND PASSAGE OF VEHICLES OVER, UPON, AND ACROSS THE LAND DESCRIBED THEREIN. SUBJECT TO THE TERMS, PROVISIONS AND CONDITIONS SET FORTH IN SAID INSTRUMENT.

**LOT 1-B
LEGAL DESCRIPTION**


BEING A PORTION OF LOT 1 AS SHOWN ON MAP OF TOP SHELF, A COMMERCIAL SUBDIVISION, IN BOOK 155 OF PLATS, PAGE 53 OF CLARK COUNTY OFFICIAL RECORDS, ALL LYING IN THE SOUTHEAST QUARTER (SE1/4) OF THE SOUTHEAST QUARTER (SE1/4) OF THE NORTHEAST QUARTER (NE1/4) OF THE NORTHEAST QUARTER (NE1/4) OF SECTION 18, TOWNSHIP 22 SOUTH, RANGE 60 EAST, M. D. M., CLARK COUNTY, NEVADA, MORE PARTICULARLY DESCRIBED AS FOLLOWS:

BEGINNING AT THE NORTHEAST CORNER OF SAID LOT 1, SAID POINT BEING THE BEGINNING OF A 105.00 FOOT RADIUS CURVE TO THE RIGHT, A RADIAL LINE THROUGH SAID POINT BEARS SOUTH 87°54'59" EAST, THENCE ALONG THE ARC OF SAID CURVE, COINCIDENT WITH THE EAST LINE OF SAID LOT 1, THROUGH A CENTRAL ANGLE OF 17°45'10", AN ARC DISTANCE OF 32.53 FEET TO THE BEGINNING OF A 105.00 FOOT RADIUS REVERSE CURVE TO THE LEFT, A RADIAL LINE THROUGH SAID POINT BEARS NORTH 70°09'49" WEST; THENCE ALONG THE ARC OF SAID CURVE, THROUGH A CENTRAL ANGLE OF 17°45'10", AN ARC DISTANCE OF 32.53 FEET; THENCE SOUTH 02°05'01" WEST, 40.23 FEET; THENCE SOUTH 05°05'45" EAST, 63.87 FEET; THENCE DEPARTING SAID EAST LINE, SOUTH 82°52'23" WEST, 15.10 FEET; THENCE SOUTH 48°40'39" WEST, 13.59 FEET; THENCE SOUTH 13°50'47" WEST, 50.08 FEET; THENCE SOUTH 00°12'48" WEST, 14.52 FEET; THENCE SOUTH 89°59'05" WEST, 133.39 FEET; THENCE NORTH 01°15'15" EAST, 112.30 FEET; THENCE SOUTH 88°37'44" WEST, 133.50 FEET; THENCE NORTH 01°59'26" EAST, 125.71 FEET; THENCE NORTH 88°44'31" EAST, 305.45 FEET TO THE POINT OF BEGINNING.

CONTAINING 54,355 SQUARE FEET MORE OR LESS

BASIS OF BEARINGS: SOUTH 02°05'01" WEST, BEING THE BEARING OF FORT APACHE ROAD AS SHOWN IN BOOK 155, PAGE 53 OF PLATS IN THE CLARK COUNTY RECORDER'S OFFICE, NEVADA

PREPARED BY ERIC J. RIETZ, PLS
NEVADA LICENSE NO. 16350
3203 E WARM SPRINGS ROAD #400
LAS VEGAS, NV. 89120
(702) 521-3355



8/1/23

Exhibit “B”
Development Agreement Owner Correspondence

Exhibit “B”
Development Agreement Owner/Applicant Correspondence

In accordance with Section 7.08, all notices, demands and correspondence required or provided for under this agreement shall be sent to the Owner and/or Applicant as follows:

Address all Correspondence as follows:

Owner

FT. Apache DEV LLC
6725 S. Eastern Avenue #200
Las Vegas, NV 89119

Applicant/Correspondent

Asif Abdus
6725 S. Eastern Avenue #200
Las Vegas, NV 89119

Exhibit “C”
Agenda Sheet, Notice of Final Action, and Agenda Map
(see next page for attachments)

06/21/23 BCC AGENDA SHEET

COMMERCIAL CENTER
(TITLE 30)

FORT APACHE RD/HUNTINGTON COVE PKWY

PUBLIC HEARING

APP. NUMBER/OWNER/DESCRIPTION OF REQUEST

WS-23-0203-TOP SHELF DEVELOPMENT, LLC:

WAIVER OF DEVELOPMENT STANDARDS to reduce the building height setback ratio.

DESIGN REVIEWS for the following: **1)** a commercial center with a retail building and fast food restaurant with a drive-thru; and **2)** alternative parking lot landscaping on 2.0 acres in a C-2 (General Commercial) Zone.

Generally located on the northwest corner of Fort Apache Road and Huntington Cove Parkway within Enterprise. JJ/jor/syp (For possible action)

RELATED INFORMATION:

APN:

176-18-518-001

WAIVER OF DEVELOPMENT STANDARDS:

Reduce the building height setback ratio to 19 feet where a minimum of 48 feet is required per Figure 30.56-10 (a 60% decrease).

DESIGN REVIEWS:

1. A commercial center to include a retail building and a fast food restaurant building with a drive-thru.
2. Alternative parking lot landscaping where parking lot landscaping is required per Figure 30.64-14.

LAND USE PLAN:

ENTERPRISE - CORRIDOR MIXED-USE

BACKGROUND:

Project Description

General Summary

- Site Address: 8275 S. Fort Apache Road
- Site Acreage: 2
- Project Type: Commercial center with a proposed retail building and fast food restaurant with a drive-thru
- Number of Stories: 1
- Building Height (feet): 22 (maximum)

- Square Feet: 5,366 (existing tavern building)/6,000 (proposed retail building)/1,990 (restaurant building for fast food with a drive-thru)
- Parking Required/Provided: 98/99

History Summary

Application ZC-1276-04 reclassified 3 parcels located south of Warm Springs Road, north of Wigwam Avenue, and on the east and west sides of Fort Apache Road (10 acres total) from R-E and C-P zoning to C-2 zoning for future commercial development. WS-1757-06 was approved for a proposed shopping center on the subject parcel and included waivers for an intense landscape buffer and reduced setback for a trash enclosure. This application (WS-1757-06) proposed an in-line retail building only, located on the west portion of the subject parcel, with future pad sites on the northeast and southeast corner of the site; however, this application expired. In addition, UC-0578-07 was approved for a proposed tavern (Putter's) on the southeast corner of the parcel, and this application also expired.

Furthermore, UC-0563-14 was also approved for a similarly designed retail center on the site which included 1 in-line retail building along the west portion of the site, a tavern on the northeast corner, and a future pad site with a drive-thru lane on the southeast corner of the subject parcel. On October 2016, DR-0595-16 was approved for a tavern on the northeast corner of the site and a waiver of conditions of a use permit UC-0563-14 for landscaping per revised plans was included. Today, there is a tavern on the northeast corner of the site including existing parking spaces on the northwest corner, and centrally located parking spaces south of the tavern building. On February 2019, WS-18-0794 and WC-18-400224 (UC-0563-14) was approved to complete the retail center. Plans show a 6,000 square foot retail building on the west half of the site and a fast food restaurant building with a drive-thru on the southeast corner of the site. WC-18-400224 (UC-0563-14) eliminated the condition of approval from UC-0563-14 which removed the drive-thru lane per plans associated with UC-0563-14. Since WS-18-0794 and WC-18-400224 (UC-0563-14) expired, the applicant is now proposing the same building and layout design to complete the commercial center development.

Site Plan

The plan depicts access to the site via 1 existing commercial driveway along the east property line adjacent to Fort Apache Road. There is an existing tavern (PT's) located on the northeast corner of the site. The applicant is proposing a 6,000 square foot in-line retail building on the west half of the site. The proposed fast food restaurant building is located on the southeast corner of the site, and the proposed drive-thru lane is south of the fast food restaurant building, along the south property line. Existing parking is located on the northwest corner of the site, and in the middle of the commercial center adjacent to the 3 buildings.

The applicant is requesting a waiver of development standards to reduce the building height setback ratio of the fast food restaurant building from the parcel to the south (landscape area maintained by a Home Owner's Association) since this area is zoned R-2 and has a Planned Land Use of Mid-Intensity Suburban Neighborhood. Code requires a minimum of 48 foot height setback ratio per Figure 30.56-10. The application also includes a design review for the expansion of this commercial center to include a retail building and a fast food restaurant building with a drive-thru and alternative parking lot landscaping.

Landscaping

The plan depicts existing and proposed landscaping. The north property line includes existing shrubs and trees adjacent to an existing 4 foot high CMU block wall. There is an existing 10 foot wide landscape buffer with existing Evergreen trees along the west property line. However, the landscape plan shows that the applicant will upgrade this landscape buffer with a double row of 24 inch box, large Evergreen trees, and the existing 10 foot high CMU block wall will remain. The applicant is proposing a 6 foot wide landscape strip along the south property line with 1 row of 24 inch box trees spaced every 20 feet. In addition, there is an existing 8 foot high CMU block wall along the south property line. The 18 foot wide undeveloped landscape strip on the southeast corner of the site will now include new trees and shrubs to finally complete the streetscape and landscaping adjacent to Fort Apache Road. Lastly, the site has existing parking lot landscaping; however, the proposed parking spaces east of the retail building, and west/north of the fast food restaurant building do not include landscape finger islands after every 6 parking spaces as required per Code. Since the applicant is including additional trees to the site, a design review for alternative parking lot landscaping is a part of this application.

Elevations

Both the proposed fast food restaurant building and the retail building have an overall height of 22 feet and are 1 story. The buildings have flat roofs behind parapet walls and the exterior of the buildings have a combination of a light sand plaster finish and stone veneer. Horizontal decorative V-grooves will be added to the exterior walls.

Floor Plan

The proposed retail center will have a total area of 13,356 square feet; the existing tavern has an area of 5,366 square feet. The in-line retail building has an area of 6,000 square feet and the restaurant has an area of 1,990 square feet consisting of dining area, kitchen, office, and restrooms.

Signage

Signage is not a part of this request.

Applicant's Justification

Per the applicant's letter, the proposed design is consistent with the intent of the C-2 zoning district and Corridor Mixed-Use planned land use designation. The C-2 zoning district is intended to accommodate, in part, a full range of commercial uses, and completing the overall design of the commercial center is appropriate for the neighborhood. Additionally, the proposed retail building and fast food restaurant with a drive-thru are permitted uses by right in a C-2 zoning district. Furthermore, the same request was approved with WS-18-0794 and WC-18 400224 (UC-0563-14) but both subsequently expired since the uses did not commence. The proposed uses are in harmony with the purpose, goals, objectives and standards of the Master Plan and Title 30 and the proposed uses will be adequately served by public improvements, facilities, and services and will not impose an undue burden.

Prior Land Use Requests

Application Number	Request	Action	Date
WS-18-0794	Retail center to include a retail building to the west, maintain existing tavern to the northeast pad site, and proposed fast food restaurant building on the southeast corner pad site with a proposed drive-thru lane, waivers include reduced height setback ratio, alternative landscaping, and a design review for alternative parking lot landscaping and for the entire retail center - expired	Approved by BCC	February 2019
WC-18-400224 (UC-0563-14)	Waiver of conditions of a use permit to remove the proposed drive-thru as shown on future Pad #1 - expired	Approved by BCC	February 2019
TM-0109-17	Commercial subdivision	Approved by PC	August 2017
UC-0563-14 (ET-0182-16)	First extension of time for a retail center with a tavern including reduced parking, setback for a trash enclosure, and landscaping	Approved by BCC	February 2017
DR-0595-16	Modifications to an approved tavern (northeast corner) and waiver of conditions of UC-0563-14 requiring landscaping per revised plans on file with intense landscaping on the westernmost property line	Approved by BCC	October 2016
UC-0563-14	Retail center with a proposed tavern (southeast corner) including reduced parking, setback for a trash enclosure, and landscaping	Approved by BCC	December 2014
UC-0578-07 (ET-0166-08)	First extension of time to commence the reduction in separation between an on-premises consumption of alcohol establishment (tavern) and a residential development on a separate property, this includes a design review for a tavern	Approved by BCC	August 2008
WS-1757-06 (ET-0165-08)	First extension of time to commence waivers related to landscaping and reduced trash enclosure setback, and design review for a retail center	Approved by BCC	August 2008
UC-0578-07	Reduced the separation between an on-premises consumption of alcohol establishment (tavern) and residential development - expired	Approved by BCC	July 2007
WS-1757-06	Reduced landscaping requirements and reduced setback for a trash enclosure for a proposed retail center - expired	Approved by BCC	February 2007
ZC-1276-04	Reclassified this site and 2 other parcels to C-2 zoning for future commercial development	Approved by BCC	September 2004

Surrounding Land Use

	Planned Land Use Category	Zoning District	Existing Land Use
North	Corridor Mixed-Use	C-2	Convenience store with gasoline sales, vehicle wash, & fast food restaurant with drive-thru service
South, East, & West	Mid-Intensity Suburban Neighborhood (up to 8 du/ac) & Major Development Project (Rhodes Ranch)	R-2	Single family residential

The subject site is within the Public Facilities Needs Assessment (PFNA) area.

Related Applications

Application Number	Request
WC-23-400051 (UC-0563-14)	A waiver of conditions of a use permit to eliminate the drive-thru lane related to previously approved plan is a companion item on this agenda.

STANDARDS FOR APPROVAL:

The applicant shall demonstrate that the proposed request meets the goals and purposes of Title 30.

Analysis**Comprehensive Planning**Waiver of Development Standards

According to Title 30, the applicant shall have the burden of proof to establish that the proposed request is appropriate for its existing location by showing that the uses of the area adjacent to the property included in the waiver of development standards request will not be affected in a substantially adverse manner. The intent and purpose of a waiver of development standards is to modify a development standard where the provision of an alternative standard, or other factors which mitigate the impact of the relaxed standard, may justify an alternative.

Currently, the subject parcel is adjacent to a residential use to the west and to the south. The parcel to the south is a landscape area (common element within a residential subdivision) with a walking path that is maintained by a Home Owner's Association. Since this is considered a less intense use and zoned R-2, the applicant must request a waiver of development standards to reduce the building height setback ratio to 19 feet where a minimum of 48 feet is required per Figure 30.56-10 (a 60% decrease). Staff determines that this request is reasonable since there are no residences to the south. The applicant also upgraded previously approved plans for landscaping along the south property line, the applicant will install a 6 foot wide landscape strip and a single row of 24 inch box trees spaced every 20 feet, which matches Figure 30.64-11. This buffer helps mitigate the reduced height setback ratio request. Staff supports this request.

Design Reviews

Staff finds that the applicant is proposing a mirrored design of what was previously approved in 2019. Completing the development of the commercial center will further enhances the streetscape, provides economic opportunities for the immediate area, and the site will offer the

neighborhood additional retail and restaurant amenities. Furthermore, the applicant proposes an adequate amount of landscaping throughout the site; therefore, staff can support the alternative parking lot landscaping. Staff supports these requests.

Staff Recommendation

Approval.

If this request is approved, the Board and/or Commission finds that the application is consistent with the standards and purpose enumerated in the Master Plan, Title 30, and/or the Nevada Revised Statutes.

PRELIMINARY STAFF CONDITIONS:

Comprehensive Planning

- Enter into a standard development agreement prior to any permits or subdivision mapping in order to provide fair-share contribution toward public infrastructure necessary to provide service because of the lack of necessary public services in the area;
- Certificate of Occupancy and/or business license shall not be issued without final zoning inspection.
- Applicant is advised that the installation and use of cooling systems that consumptively use water will be prohibited; the County is currently rewriting Title 30 and future land use applications, including applications for extensions of time, will be reviewed for conformance with the regulations in place at the time of application; a substantial change in circumstances or regulations may warrant denial or added conditions to an extension of time; the extension of time may be denied if the project has not commenced or there has been no substantial work towards completion within the time specified; and that this application must commence within 2 years of approval date or it will expire.

Public Works - Development Review

- Traffic study and compliance.

Fire Prevention Bureau

- No comment.

Clark County Water Reclamation District (CCWRD)

- Applicant is advised that a Point of Connection (POC) request has been completed for this project; to email sewerlocation@cleanwaterteam.com and reference POC Tracking #0153-2023 to obtain your POC exhibit; and that flow contributions exceeding CCWRD estimates may require another POC analysis.

TAB/CAC: Enterprise - approval (design review as a public hearing for lighting and signage).

APPROVALS:

PROTESTS:

APPLICANT: ACTIVE COMMERCIAL, LLC

CONTACT: DIONICIO GORDILLO, 204 BELLE ISLE CT., HENDERSON, NV 89012



Department of Comprehensive Planning

500 S Grand Central Pkwy • Box 551741 • Las Vegas NV 89155-1741
(702) 455-4314 • Fax (702) 455-3271

Nancy A. Amundsen, Director

NOTICE OF FINAL ACTION

July 03, 2023

DIONICIO GORDILLO
204 BELLE ISLE COURT
HENDERSON, NV 89012

REFERENCE: WS-23-0203

On the date indicated above, a Notice of Final Action was filed with the Clark County Clerk, Commission Division, pursuant to NRS 278.0235 and NRS 278.3195, which starts the commencement of the twenty-five (25) day limitation period specified therein.

The above referenced application was presented before the Clark County Board of County Commissioners at their regular meeting of **June 21, 2023**. The final decision along with any conditions are listed below. You will be required to comply with all conditions prior to the issuance of a building permit or a business license, whichever occurs first.

Time limits to commence, complete or review this approval, apply only to this specific application. A property may have several approved applications on it with each having its own expiration date. **It is the applicant's responsibility to keep the application current.**

APPROVED.

CONDITIONS OF APPROVAL - Comprehensive Planning

- **Enter into a standard development agreement prior to any permits or subdivision mapping in order to provide fair-share contribution toward public infrastructure necessary to provide service because of the lack of necessary public services in the area;**
- **Certificate of Occupancy and/or business license shall not be issued without final zoning inspection.**
- **Applicant is advised that the installation and use of cooling systems that consumptively use water will be prohibited; the County is currently rewriting Title 30 and future land use applications, including applications for extensions of time, will be reviewed for conformance with the regulations in place at the time of application; a substantial change in circumstances or regulations may warrant denial or added conditions to an extension of time; the extension of time may be denied if the project has not commenced or there has been no substantial work towards completion within the time specified; and that this application must commence within 2 years of approval date or it will expire.**

Public Works - Development Review

- **Traffic study and compliance.**

BOARD OF COUNTY COMMISSIONERS

JAMES B. GIBSON, Chair • JUSTIN C. JONES, Vice Chair
MICHAEL NAFT • MARILYN KIRKPATRICK • TICK SEGERBLOM • ROSS MILLER • WILLIAM MCCURDY II
KEVIN SCHILLER, County Manager



Department of Comprehensive Planning

500 S Grand Central Pkwy • Box 551741 • Las Vegas NV 89155-1741
(702) 455-4314 • Fax (702) 455-3271

Nancy A. Amundsen, Director

Clark County Water Reclamation District (CCWRD)

- Applicant is advised that a Point of Connection (POC) request has been completed for this project; to email sewerlocation@cleanwaterteam.com and reference POC Tracking #0153-2023 to obtain your POC exhibit; and that flow contributions exceeding CCWRD estimates may require another POC analysis.

BOARD OF COUNTY COMMISSIONERS

JAMES B. GIBSON, Chair • JUSTIN C. JONES, Vice Chair

MICHAEL NAFT • MARILYN KIRKPATRICK • TUCK SEGERBLOM • ROSS MILLER • WILLIAM MCCURDY II
KEVIN SCHILLER, County Manager

Commission Agenda Map

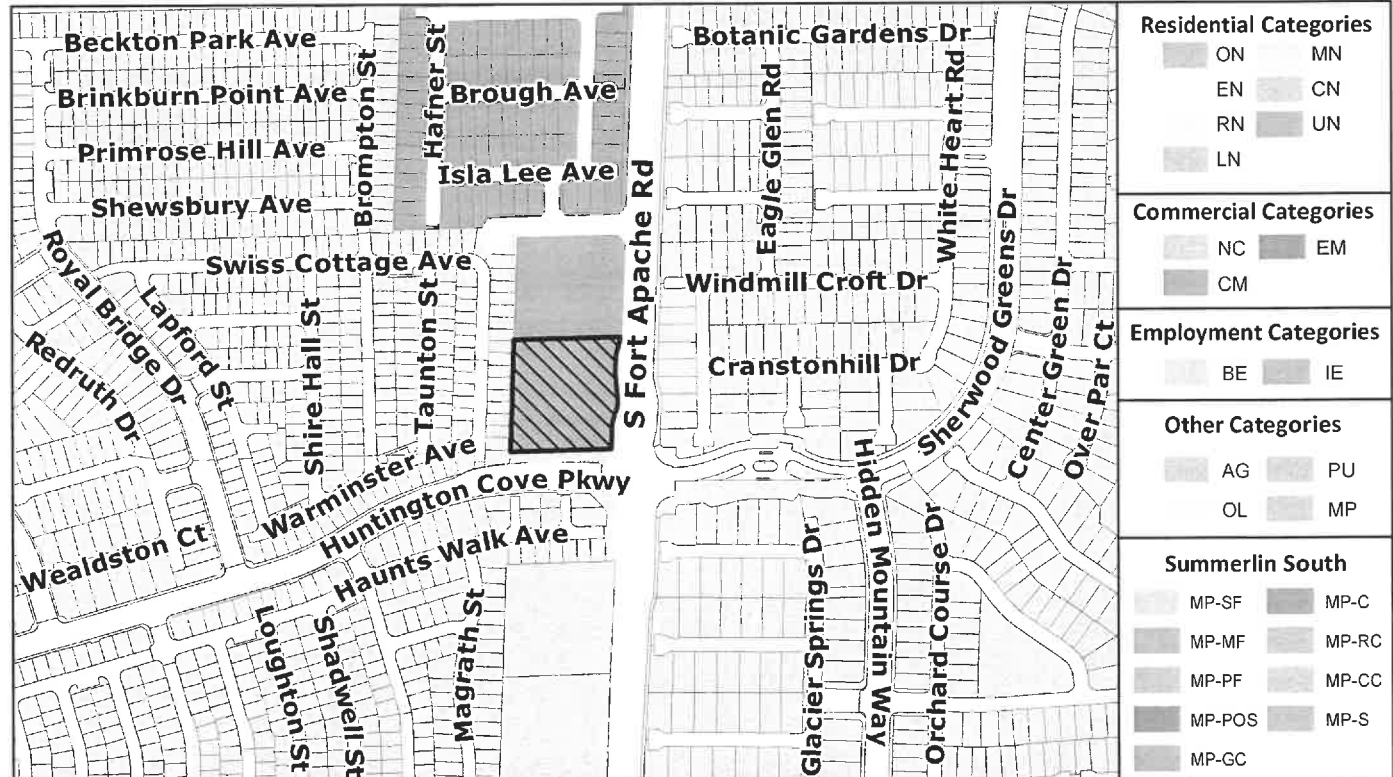
WS-23-0203

ZONING

Clark County Department of Comprehensive Planning, Clark County, Nevada



PLANNED LAND USE



This information is for display purposes only. No liability is assumed as to the accuracy of the data delineated hereon.

Subject Parcel(s)
17618518001



0 125 250 500 Feet
Map Created on 4/19/2023



ORD-23-900424

ASSESSOR'S PARCELS - CLARK COUNTY, NV.
Briana Johnson - Assessor

176-18-5

N 2 NE 4

18

T22S R60E

36

18

Rev. 7/12/2023

CLARK COUNTY

55 164 163 162

74 175 176 177

94 193 192 191

001 ROAD PARCEL NUMBER

001 PARCEL NUMBER

100 ACRES

202 PARCEL SUB/SEQ NUMBER

PB 24-45 PLAT RECORDING NUMBER

5 BLOCK NUMBER

5 LOT NUMBER

GLS GOV. LOT NUMBER

MAP LEGEND

PARCEL BOUNDARY

SUB BOUNDARY

PMLD BOUNDARY

ROAD EASEMENT

MATCH / LEADER LINE

HISTORIC LOT LINE

HISTORIC SUB BOUNDARY

SECTION LINE

NOTES

This map is for assessment use only and does NOT represent a survey.

No liability is assumed for the accuracy of the data delineated herein.

Information on roads and other non-assessed parcels may be obtained from the Road Document Listing in the Assessor's Office.

This map is compiled from official records, including surveys and deeds, but only contains the information required for assessment. See the recorded documents for more detailed legal information.

USE THIS SCALE FEET WHEN MAP REDUCED FROM 11X17 ORIGINAL

0 100 200 300 400 500 600 800

TAX DIST 635.417