

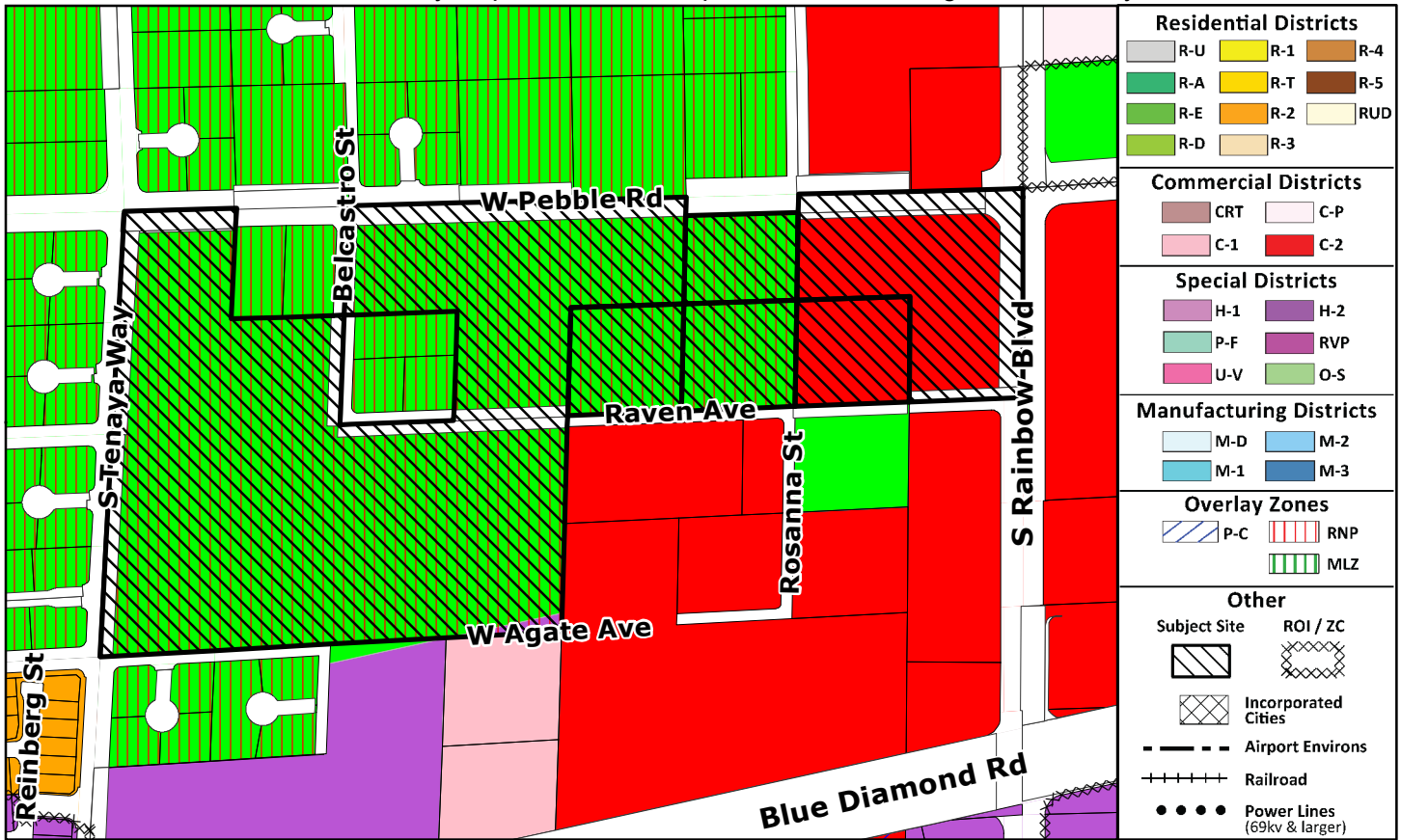
PAGE INTENTIONALLY LEFT BLANK

Commission Agenda Map

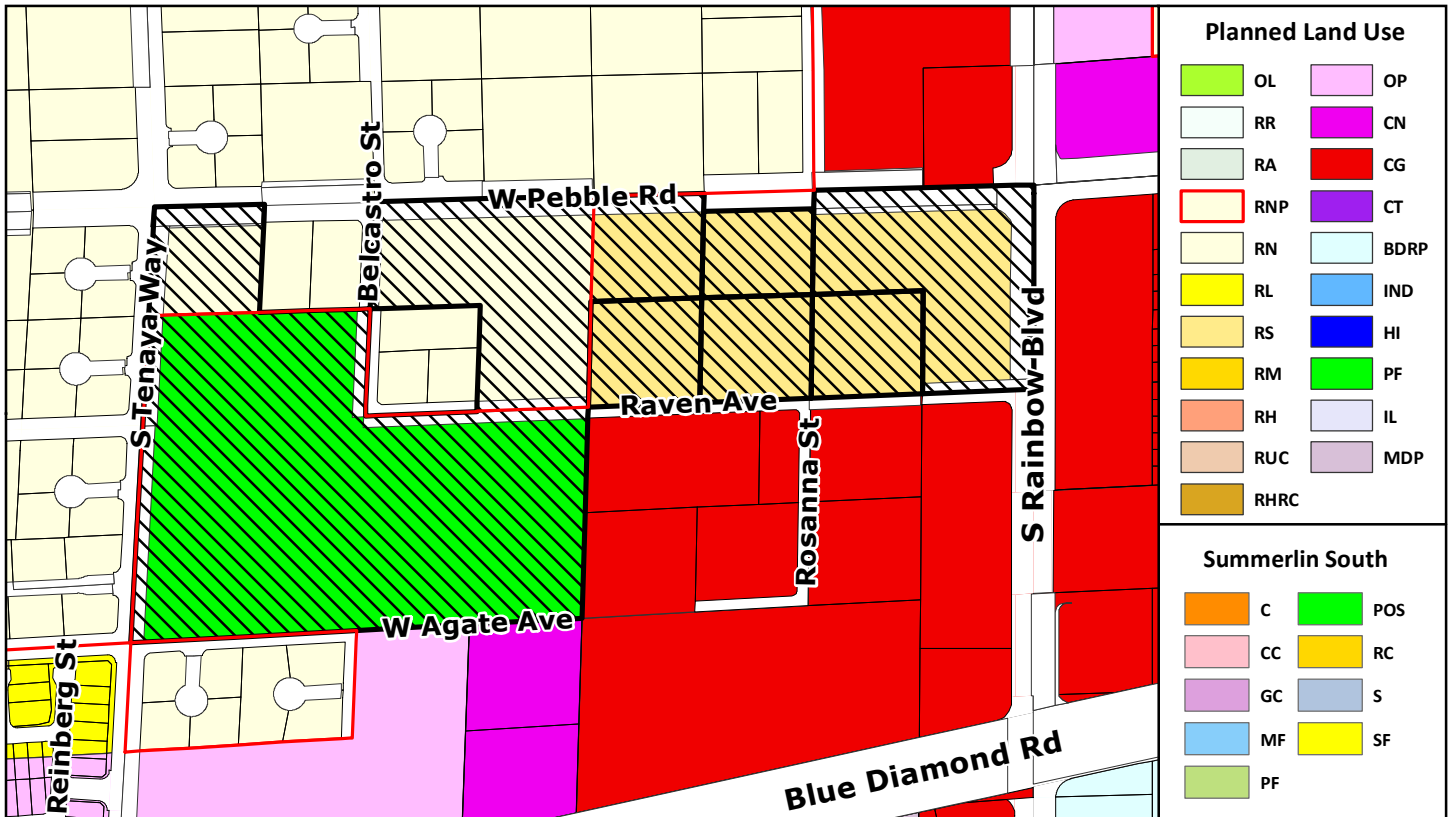
VS-21-0138

Clark County Department of Comprehensive Planning, Clark County, Nevada

ZONING



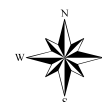
PLANNED LAND USE



This information is for display purposes only. No liability is assumed as to the accuracy of the data delineated hereon.

Subject Parcel(s)
 17622501004
 17622501011
 17622501005

See complete list on file



0 125 250 500 Feet
 Map Created on 3/31/2021

