

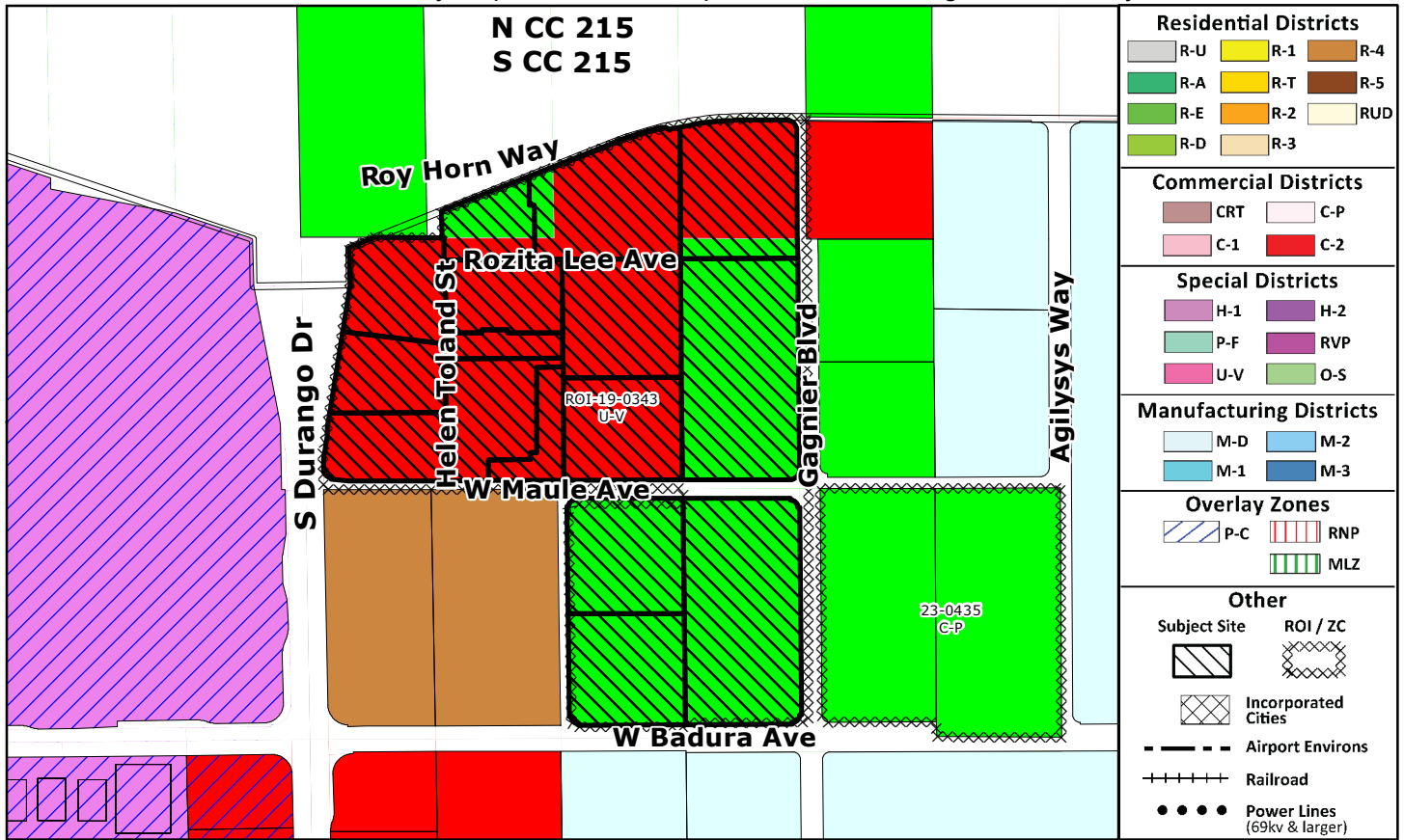
**PAGE INTENTIONALLY LEFT BLANK**

# Commission Agenda Map

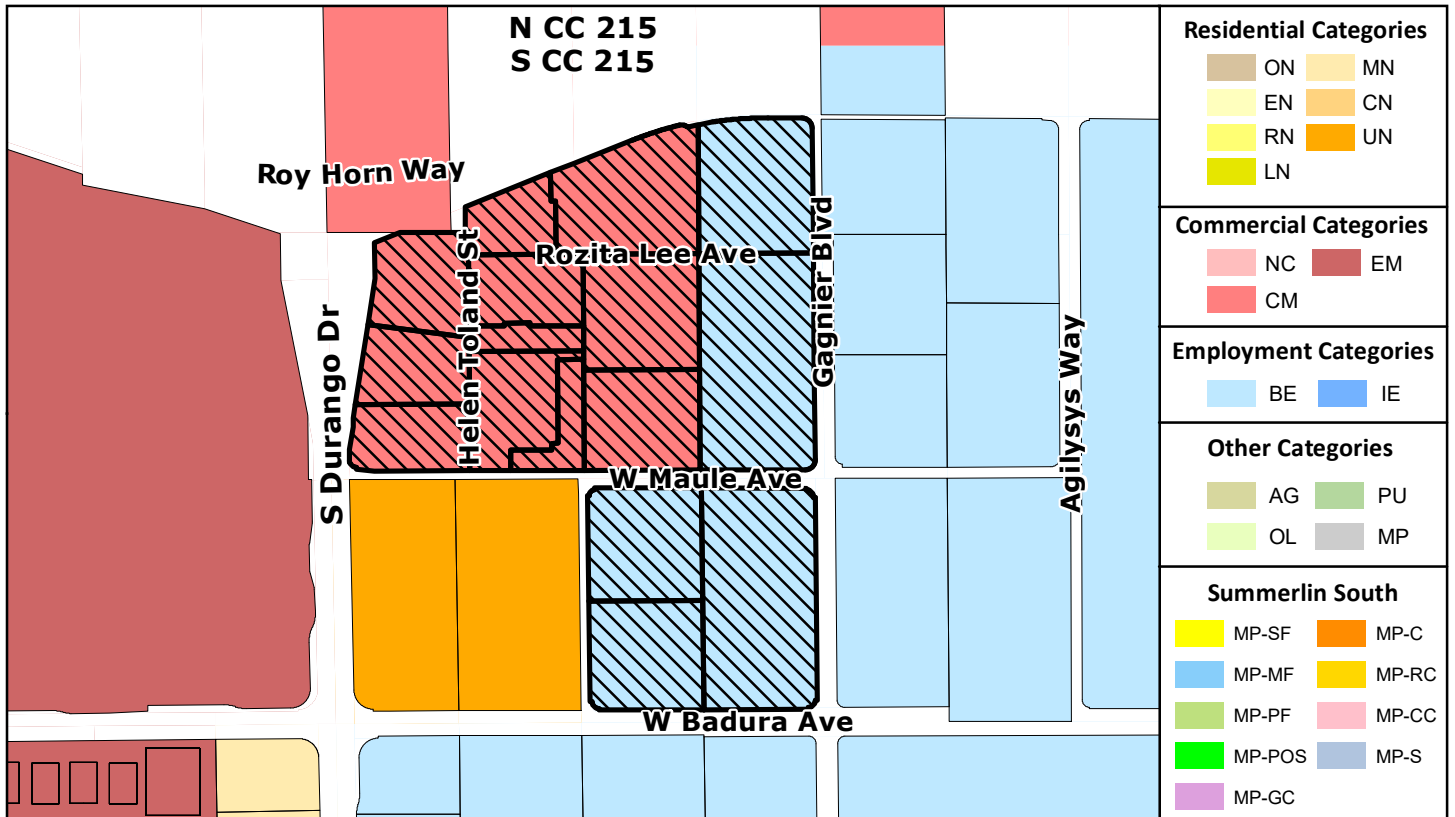
WS-23-0718

Clark County Department of Comprehensive Planning, Clark County, Nevada

## ZONING



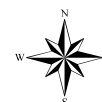
## PLANNED LAND USE



This information is for display purposes only. No liability is assumed as to the accuracy of the data delineated hereon.

Subject Parcel(s)  
 17604301014  
 17604301003  
 17604301004

See complete list on file



0 125 250 500 Feet  
 Map Created on 10/12/2023

