

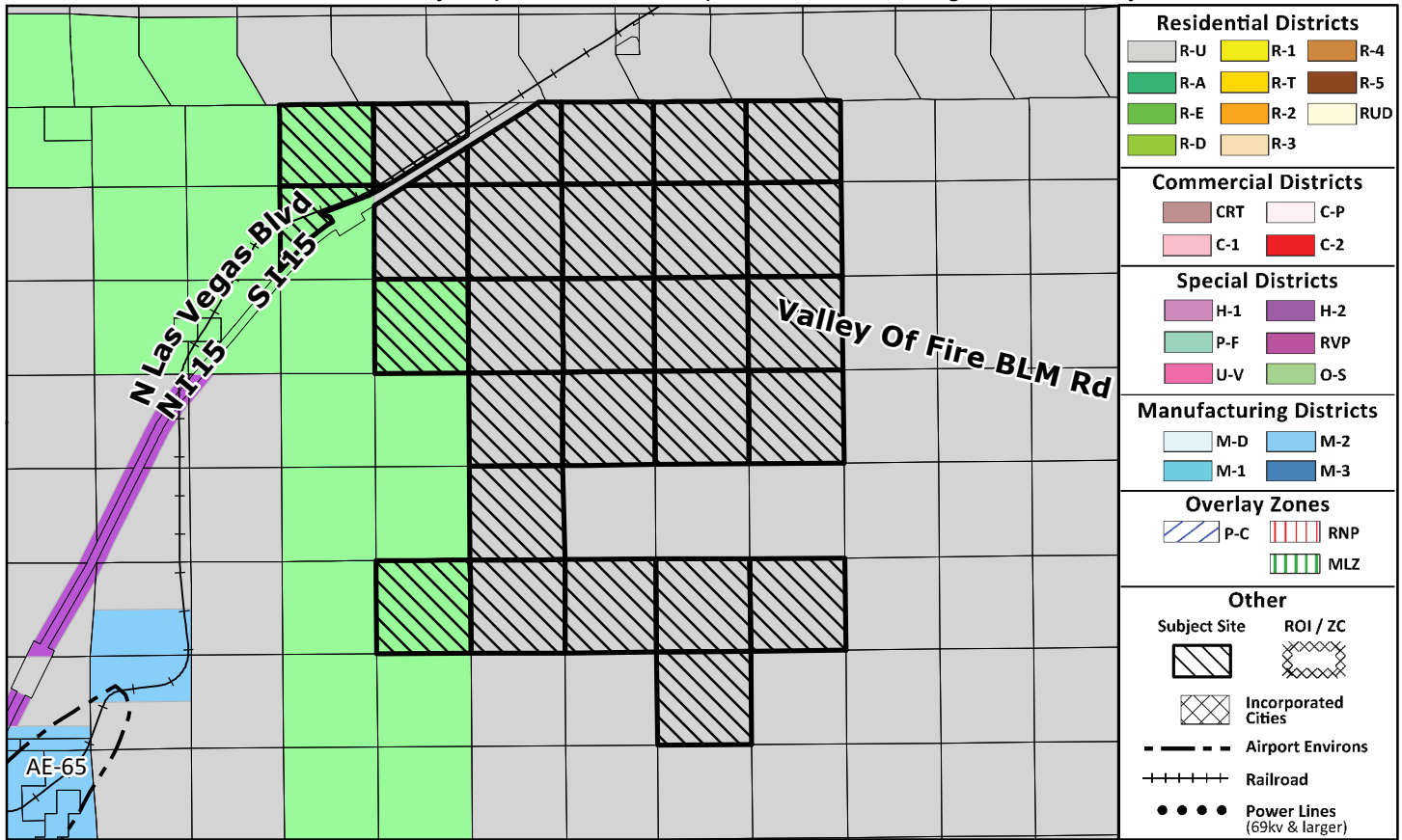
**PAGE INTENTIONALLY LEFT BLANK**

# Commission Agenda Map

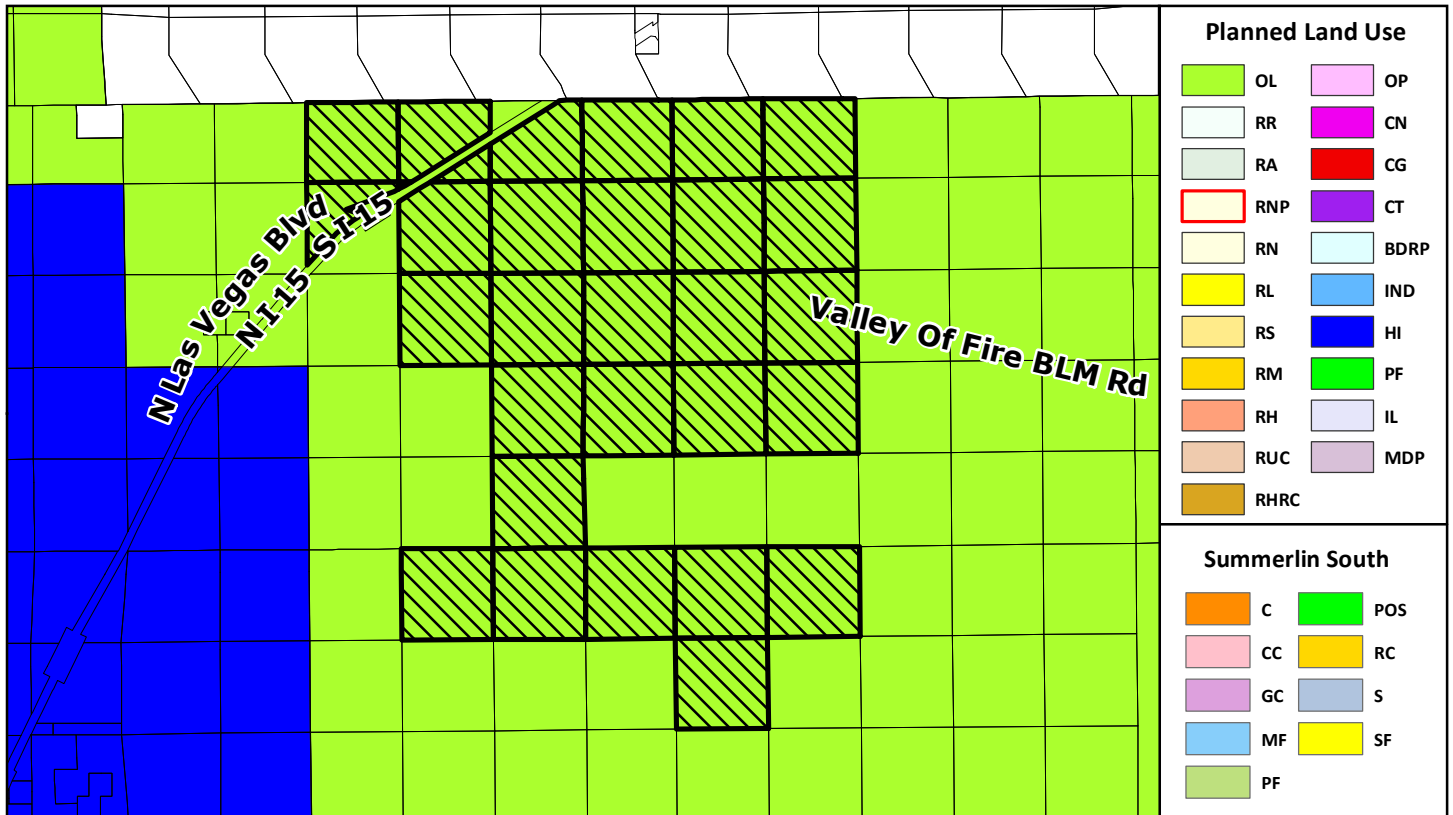
ET-21-400104

Clark County Department of Comprehensive Planning, Clark County, Nevada

## ZONING



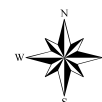
## PLANNED LAND USE



This information is for display purposes only. No liability is assumed as to the accuracy of the data delineated hereon.

Subject Parcel(s)

List on file



0 2,600 5,200 10,400 Feet  
Map Created on 7/13/2021

