

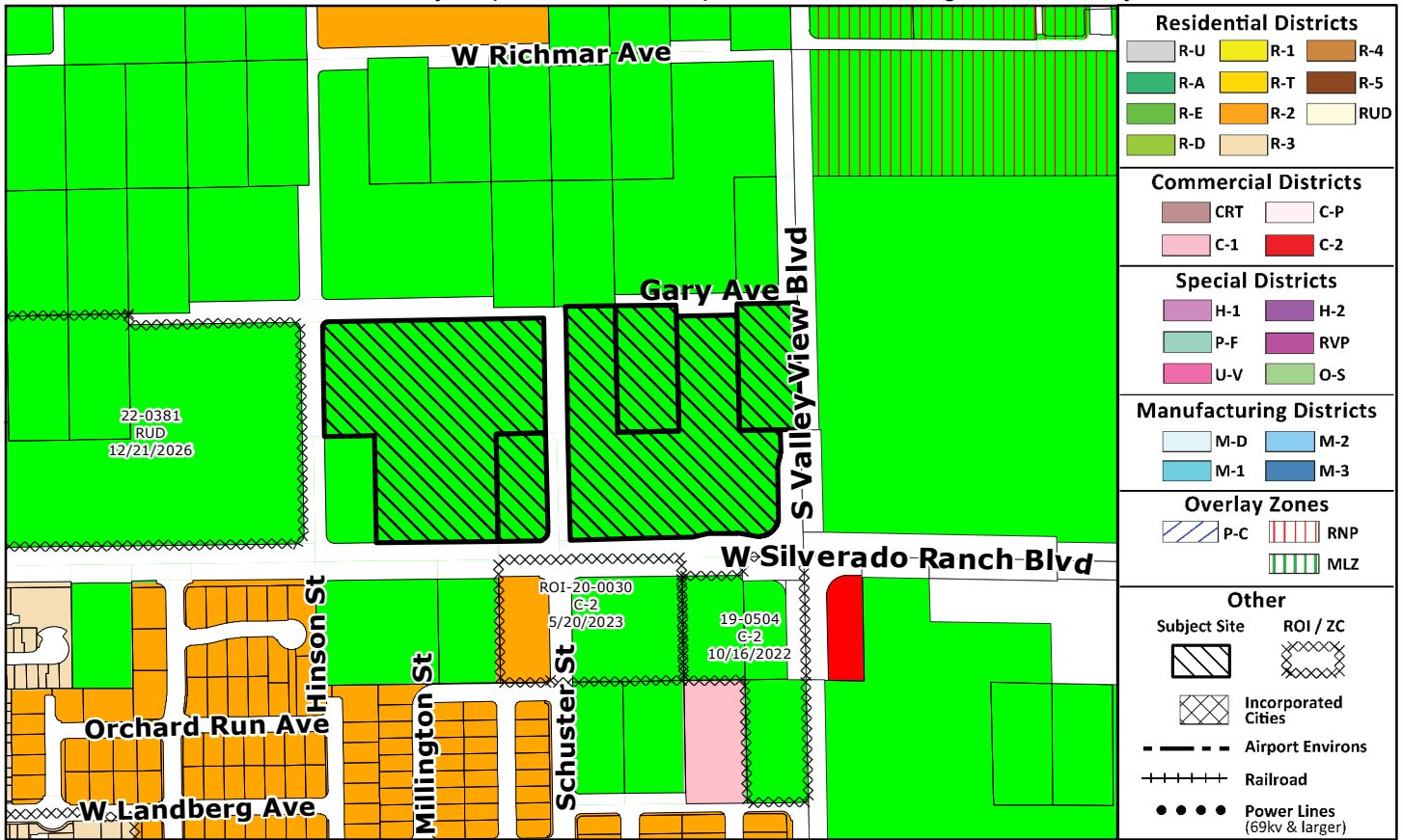
PAGE INTENTIONALLY LEFT BLANK

Commission Agenda Map

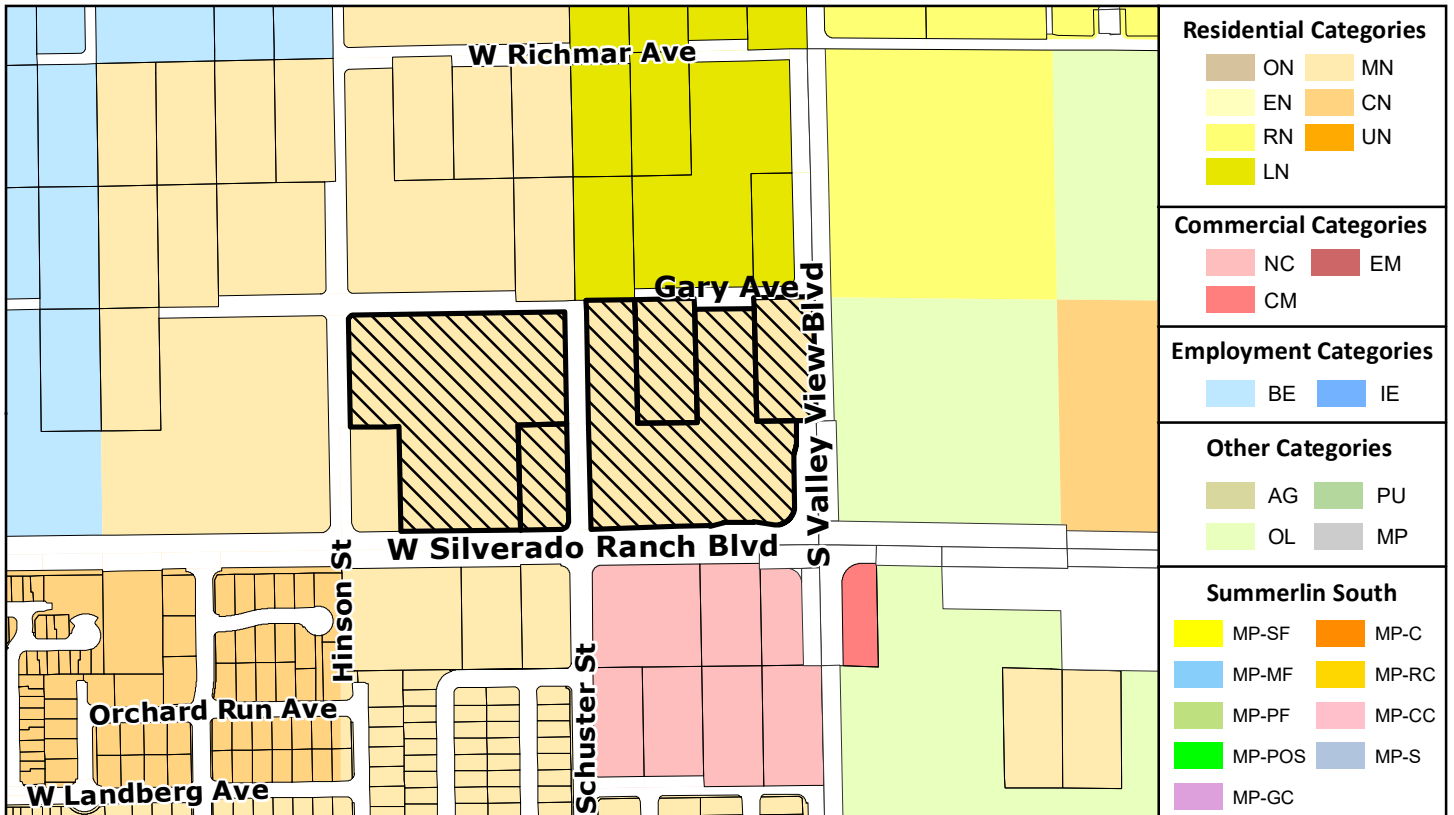
VS-23-0612

Clark County Department of Comprehensive Planning, Clark County, Nevada

ZONING



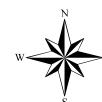
PLANNED LAND USE



This information is for display purposes only. No liability is assumed as to the accuracy of the data delineated hereon.

Subject Parcel(s)
 17719803003
 17719802011
 17719802012

See complete list on file



0 125 250 500 Feet
 Map Created on 9/12/2023

