

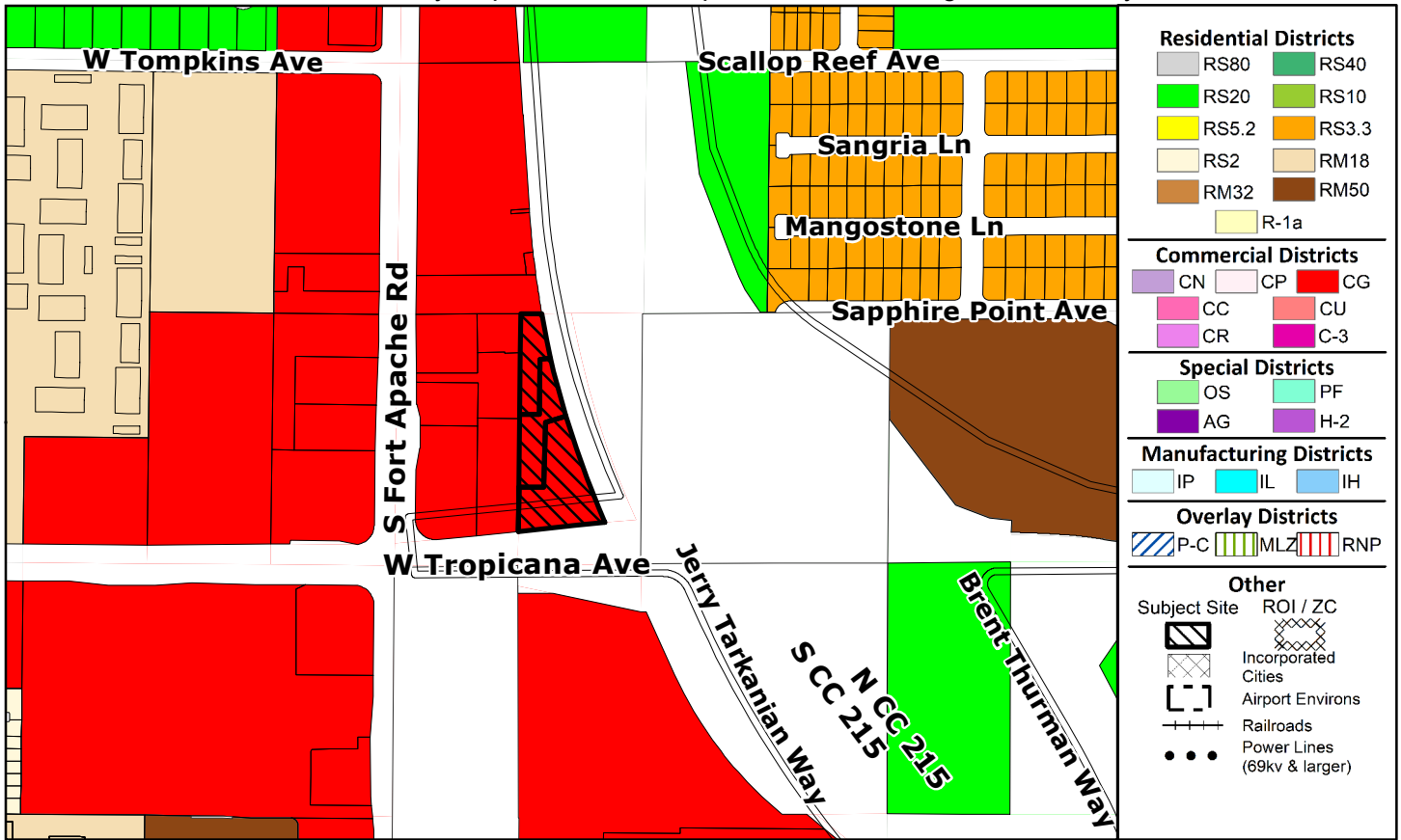
**PAGE INTENTIONALLY LEFT BLANK**

# Commission Agenda Map

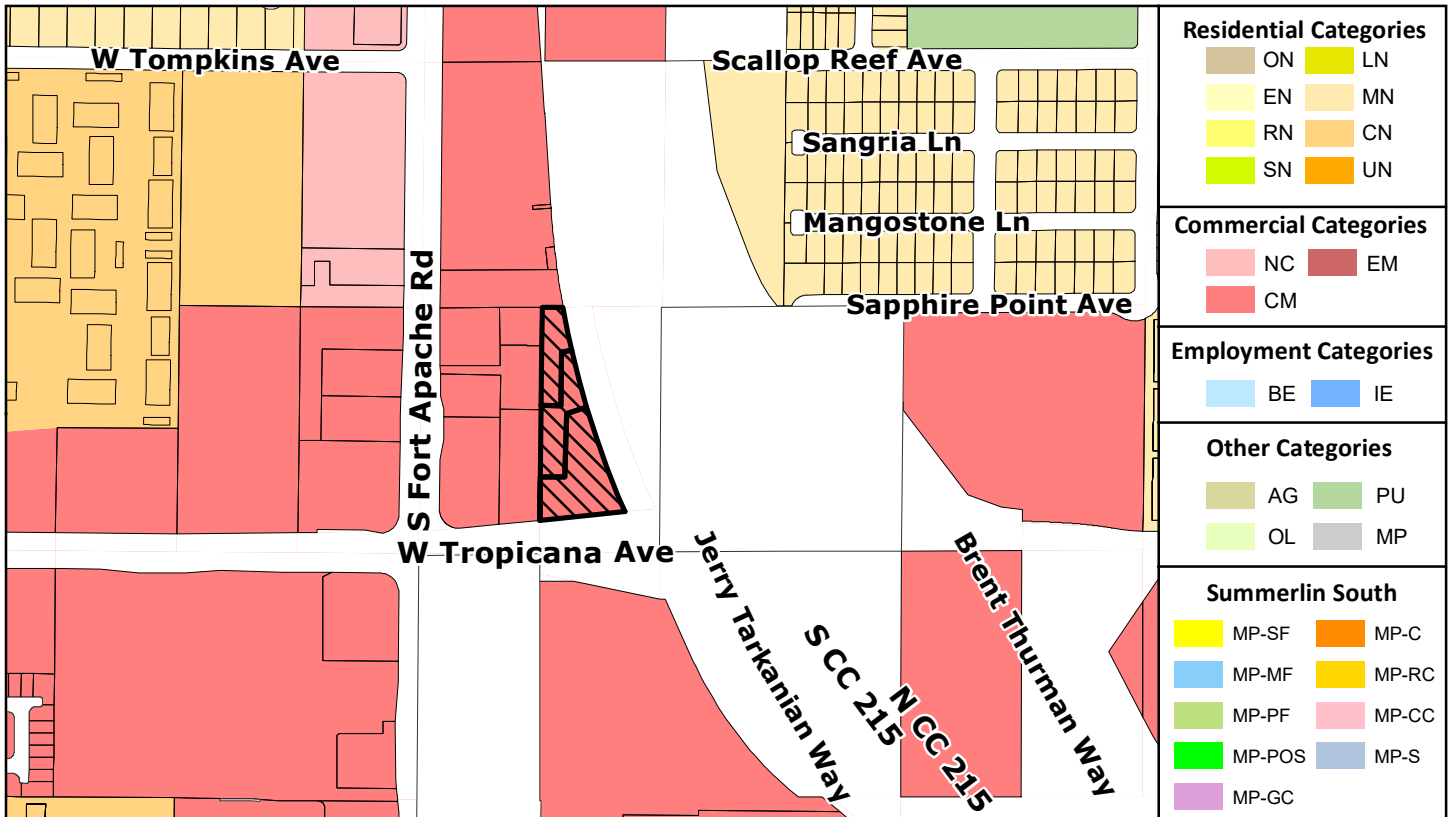
UC-26-0079

Clark County Department of Comprehensive Planning, Clark County, Nevada

## ZONING

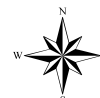


## PLANNED LAND USE



This information is for display purposes only. No liability is assumed as to the accuracy of the data delineated hereon.

Subject Parcel(s)  
 16320415004  
 16320415003  
 16320415002



0 125 250 500 Feet  
 Map Created on 2/17/2026

