

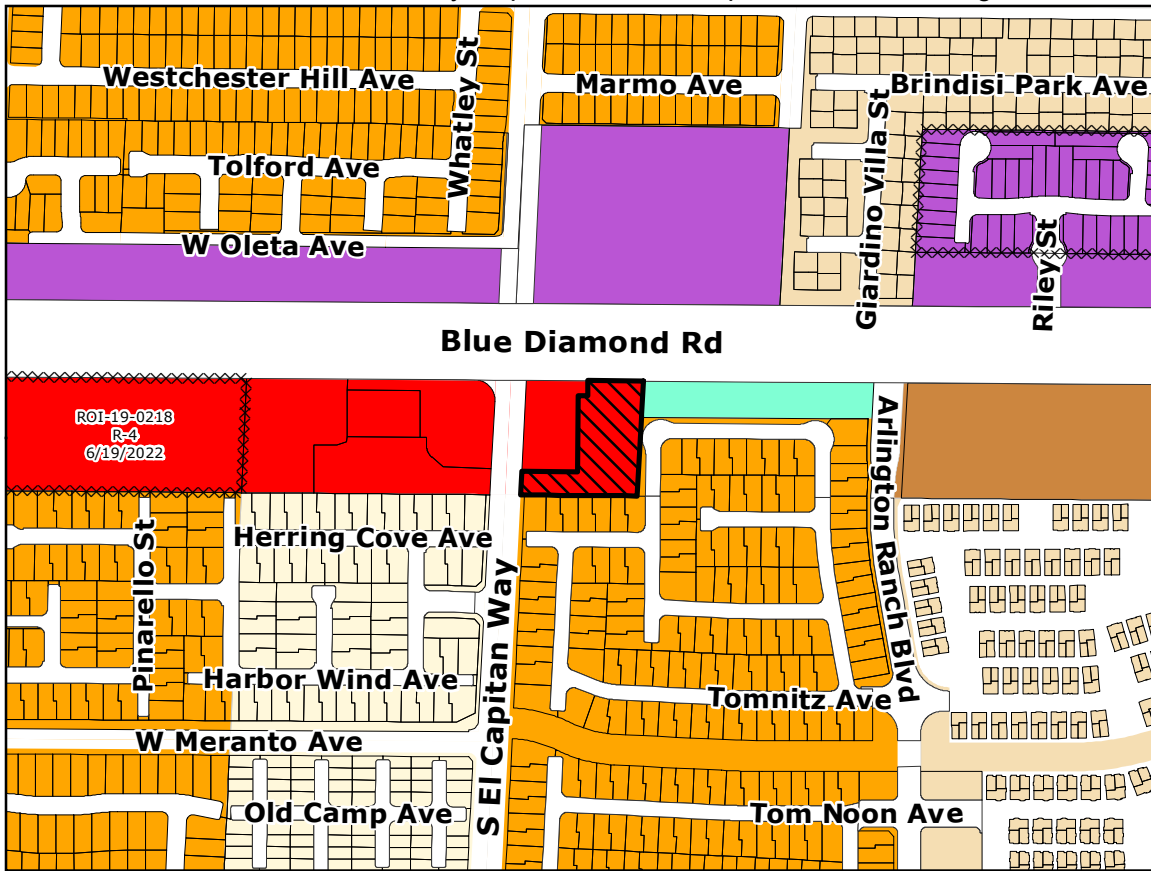
PAGE INTENTIONALLY LEFT BLANK

Commission Agenda Map

WS-21-0326

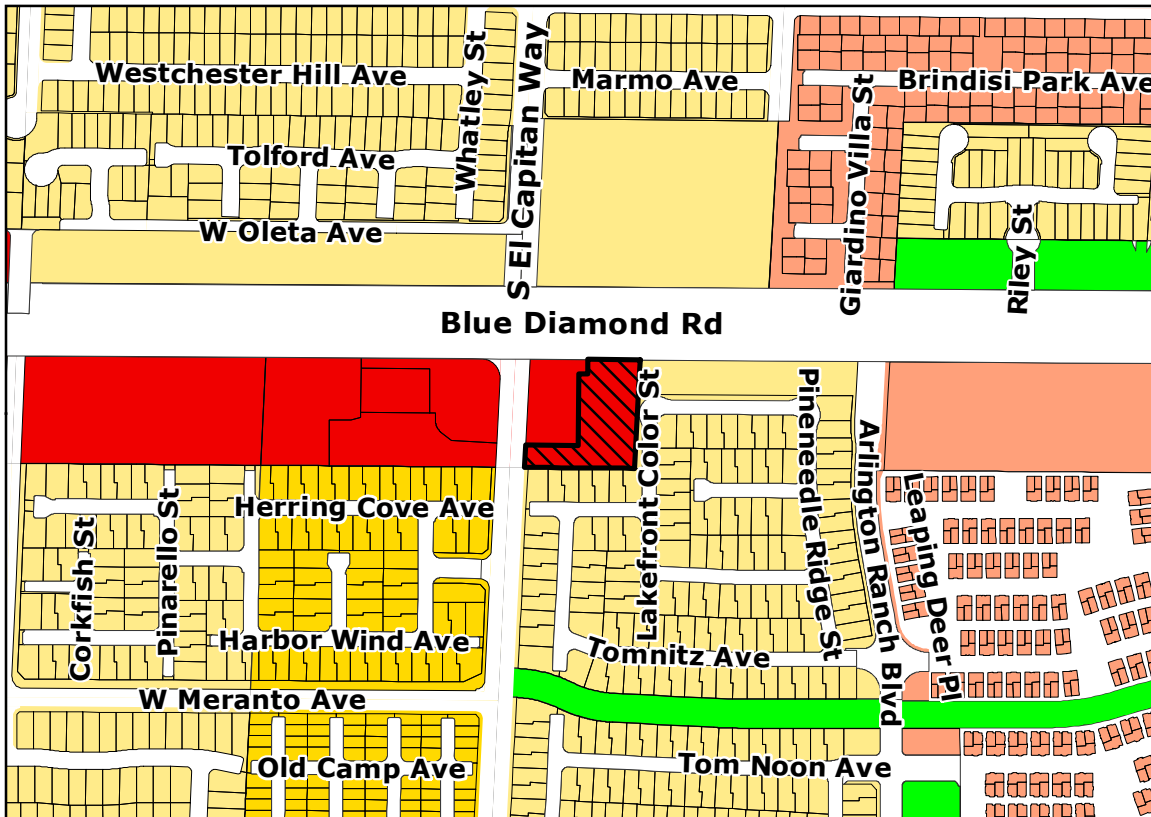
Clark County Department of Comprehensive Planning, Clark County, Nevada

ZONING



Residential Districts	
R-U	R-1
R-A	R-T
R-E	R-2
R-D	R-3
R-4	R-5
	RUD
Commercial Districts	
CRT	C-P
C-1	C-2
Special Districts	
H-1	H-2
P-F	RVP
U-V	O-S
Manufacturing Districts	
M-D	M-2
M-1	M-3
Overlay Zones	
P-C	RNP
	MLZ
Other	
Subject Site	ROI / ZC
Incorporated Cities	
Airport Environs	
Railroad	
Power Lines (69kv & larger)	

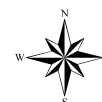
PLANNED LAND USE



Planned Land Use	
OL	OP
RR	CN
RA	CG
RNP	CT
RN	BDRP
RL	IND
RS	HI
RM	PF
RH	IL
RUC	MDP
RHRC	
Summerlin South	
C	POS
CC	RC
GC	S
MF	SF
PF	

This information is for display purposes only. No liability is assumed as to the accuracy of the data delineated hereon.

Subject Parcel(s)
17620601023



0 125 250 500 Feet
Map Created on 7/1/2021

