

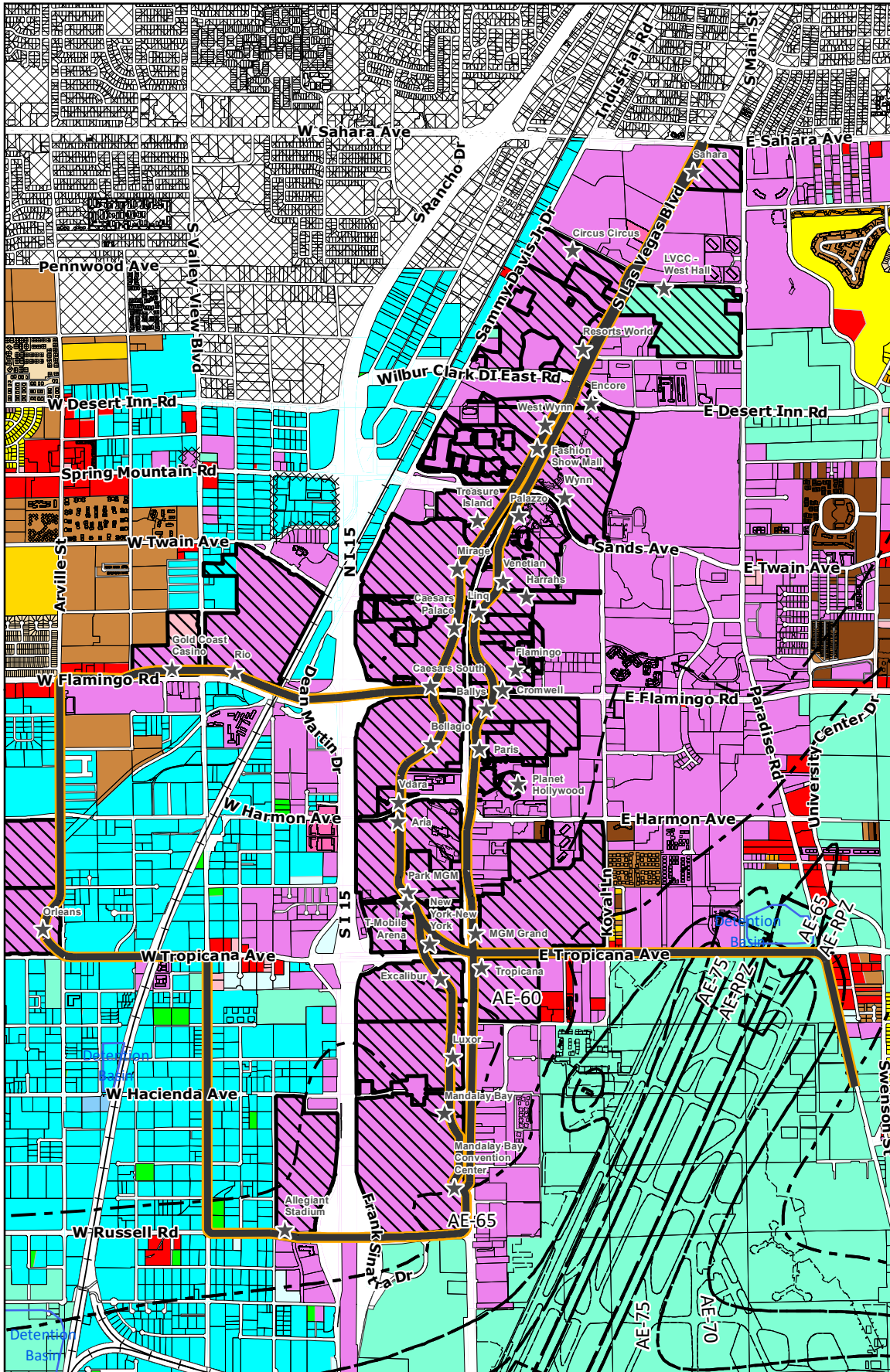
**PAGE INTENTIONALLY LEFT BLANK**

# Commission Agenda Map

UC-20-0546

Clark County Department of Comprehensive Planning, Clark County, Nevada

## ZONING



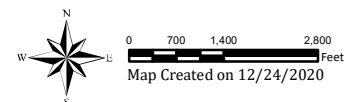
Residential Districts	
R-U	R-1
R-A	R-T
R-E	R-2
R-D	R-3
	R-4
	R-5
	RUD
Commercial Districts	
CRT	C-P
C-1	C-2
Special Districts	
H-1	H-2
P-F	RVP
U-V	O-S
Manufacturing Districts	
M-D	M-2
M-1	M-3
Overlay Zones	
P-C	RNP
	MLZ
Other	
Subject Site	ROI / ZC
Incorporated Cities	
Airport Environs	
Railroad	
Power Lines (69kv & larger)	
Vegas Loop Station	
Vegas Loop Alignment	

This information is for display purposes only. No liability is assumed as to the accuracy of the data delineated herein.

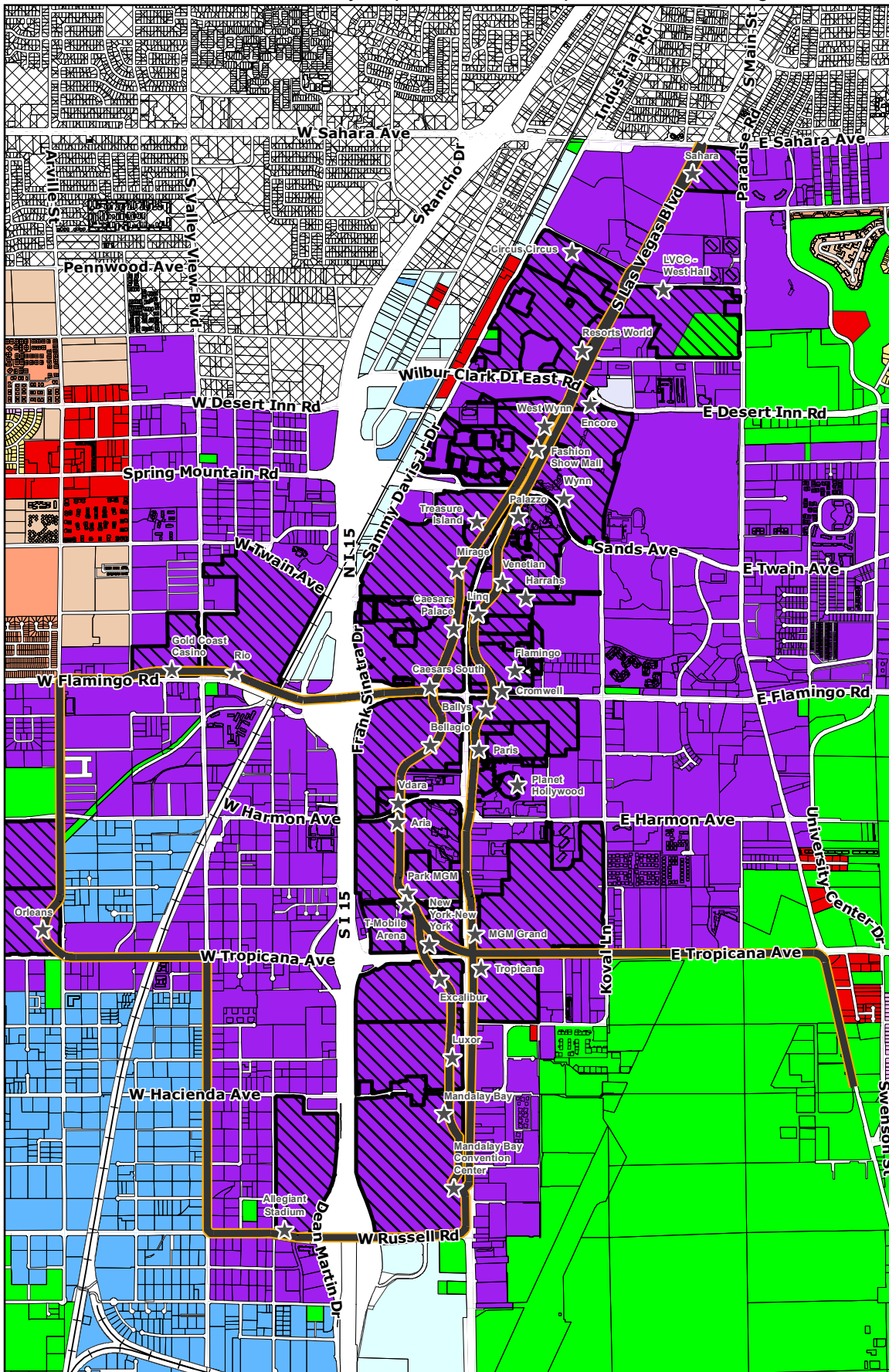
Subject Parcel(s)

- 16209212001
- 16209312002
- 16209312003

See complete list on file



**PAGE INTENTIONALLY LEFT BLANK**



**Planned Land Use**

OL	OP
RR	CN
RA	CG
RNP	CT
RN	BDRP
RL	IND
RS	HI
RM	PF
RH	IL
RUC	MDP
RHRC	

**Summerlin South**

C	POS
CC	RC
GC	S
MF	SF
PF	

- Other**
- Subject Site
  - Incorporated Cities
  - Railroads
  - Power Lines (69kv & larger)
  - Vegas Loop Station
  - Vegas Loop Alignment

*This information is for display purposes only. No liability is assumed as to the accuracy of the data delineated hereon.*

Subject Parcel(s)  
16209212001  
16209312002  
16209312003  
See complete list on file

