

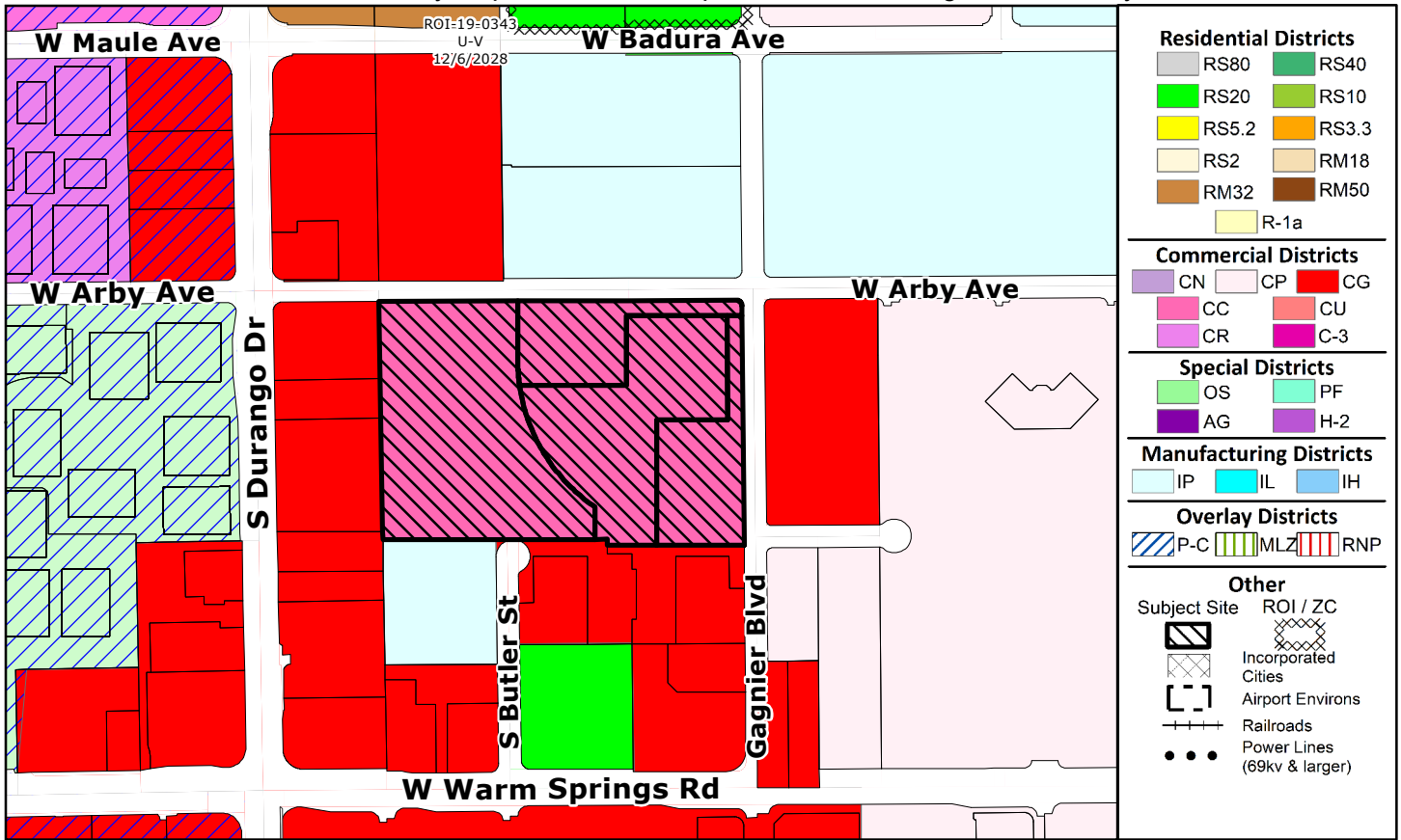
PAGE INTENTIONALLY LEFT BLANK

Commission Agenda Map

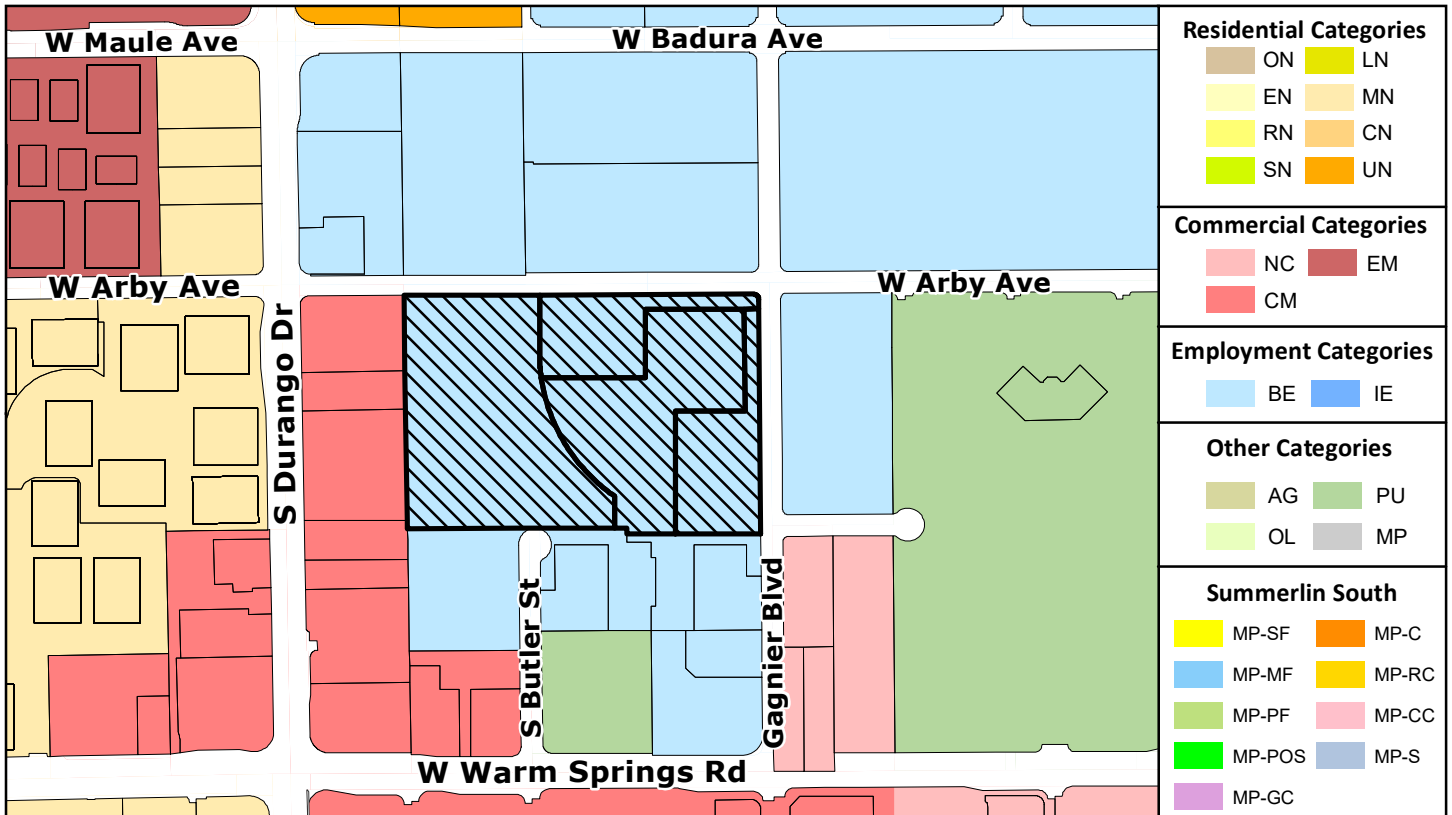
WS-26-0150

Clark County Department of Comprehensive Planning, Clark County, Nevada

ZONING



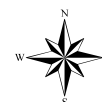
PLANNED LAND USE



This information is for display purposes only. No liability is assumed as to the accuracy of the data delineated herein.

Subject Parcel(s)
17604412002
17604412004
17604412003

See complete list on file



0 125 250 500 Feet
Map Created on 3/10/2026

