

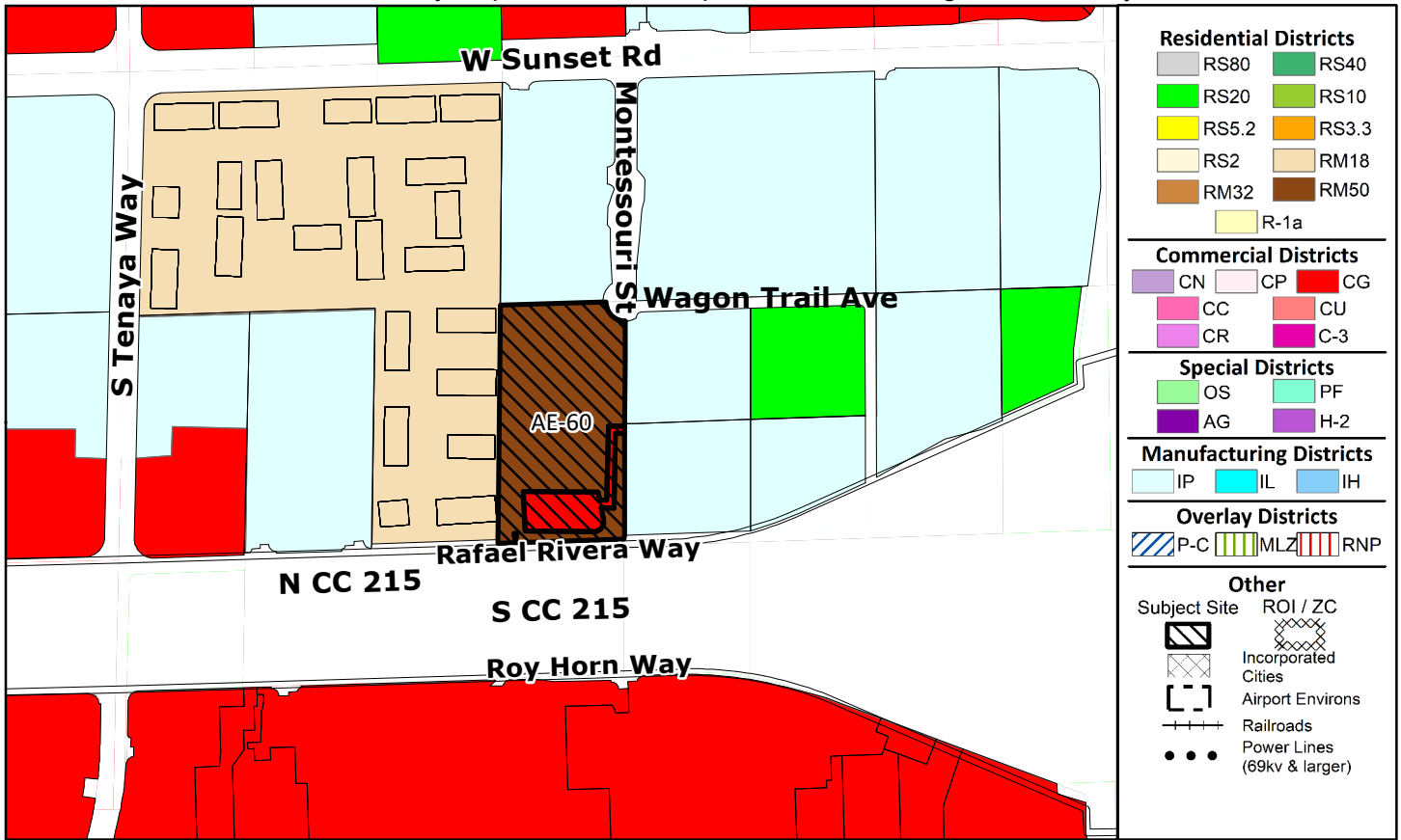
PAGE INTENTIONALLY LEFT BLANK

Commission Agenda Map

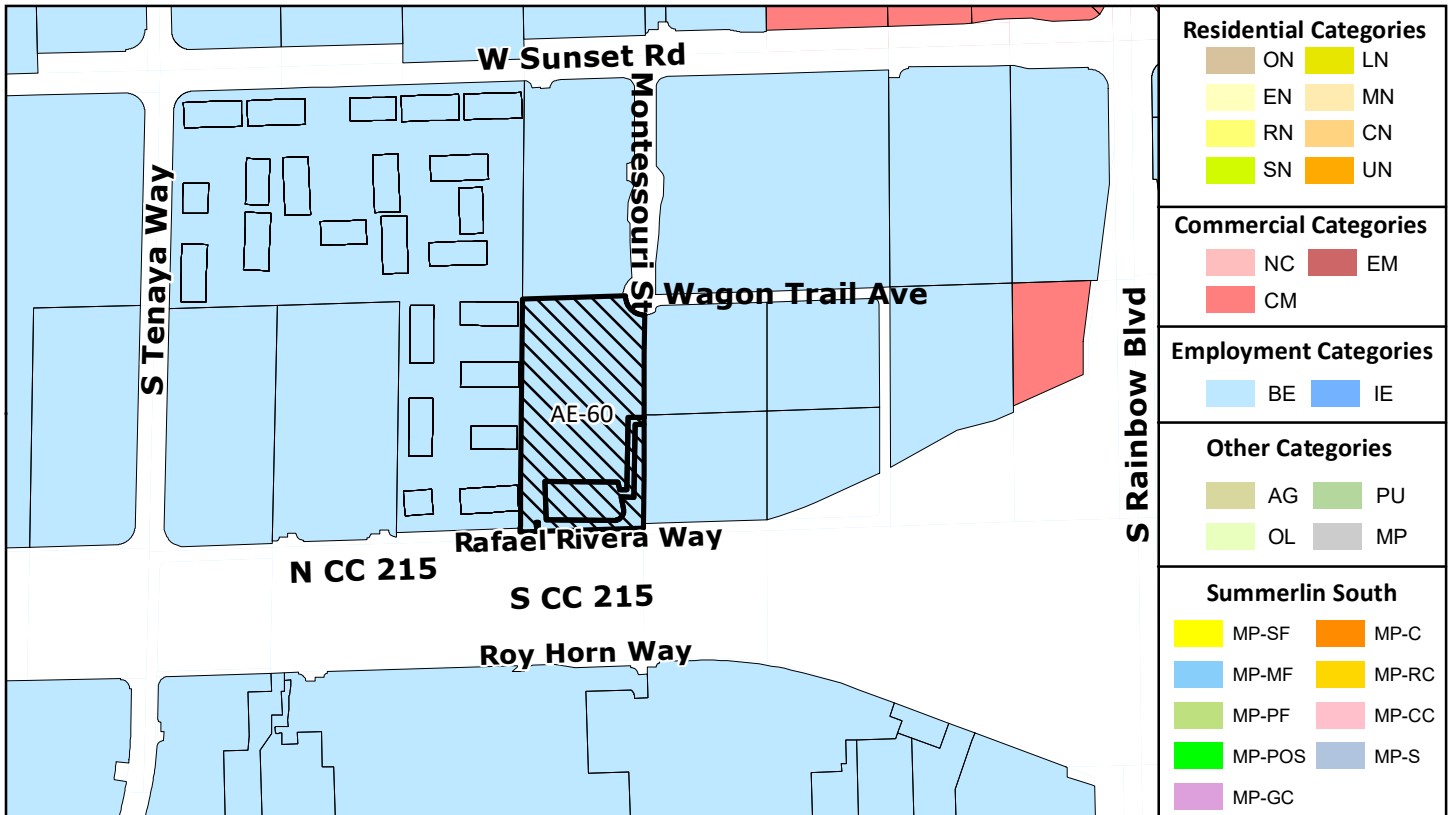
ET-26-400020

Clark County Department of Comprehensive Planning, Clark County, Nevada

ZONING

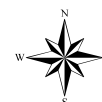


PLANNED LAND USE



This information is for display purposes only. No liability is assumed as to the accuracy of the data delineated hereon.

Subject Parcel(s)
 17603511007
 17603511005
 17603511006



0 125 250 500 Feet
 Map Created on 4/1/2026

