

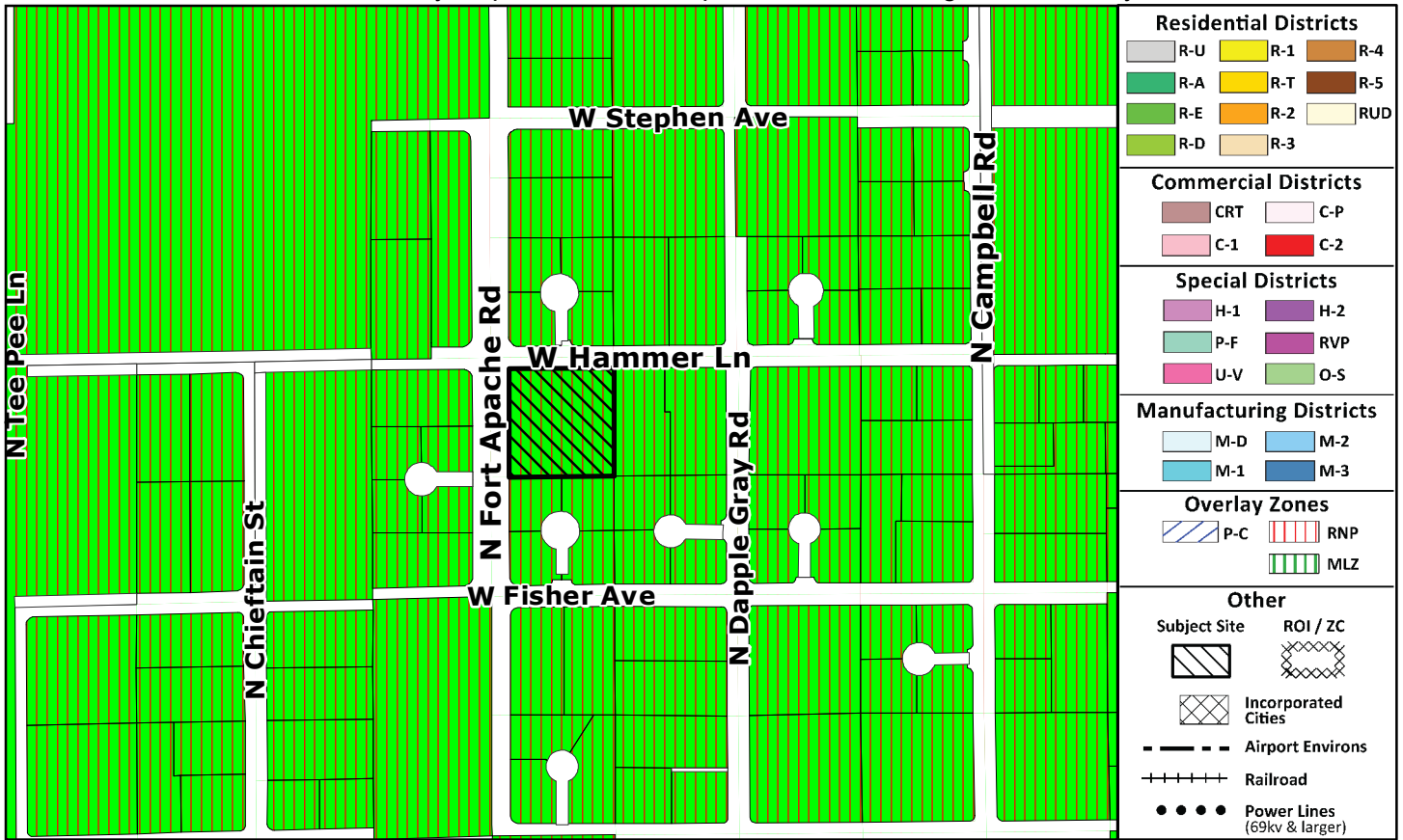
**PAGE INTENTIONALLY LEFT BLANK**

# Commission Agenda Map

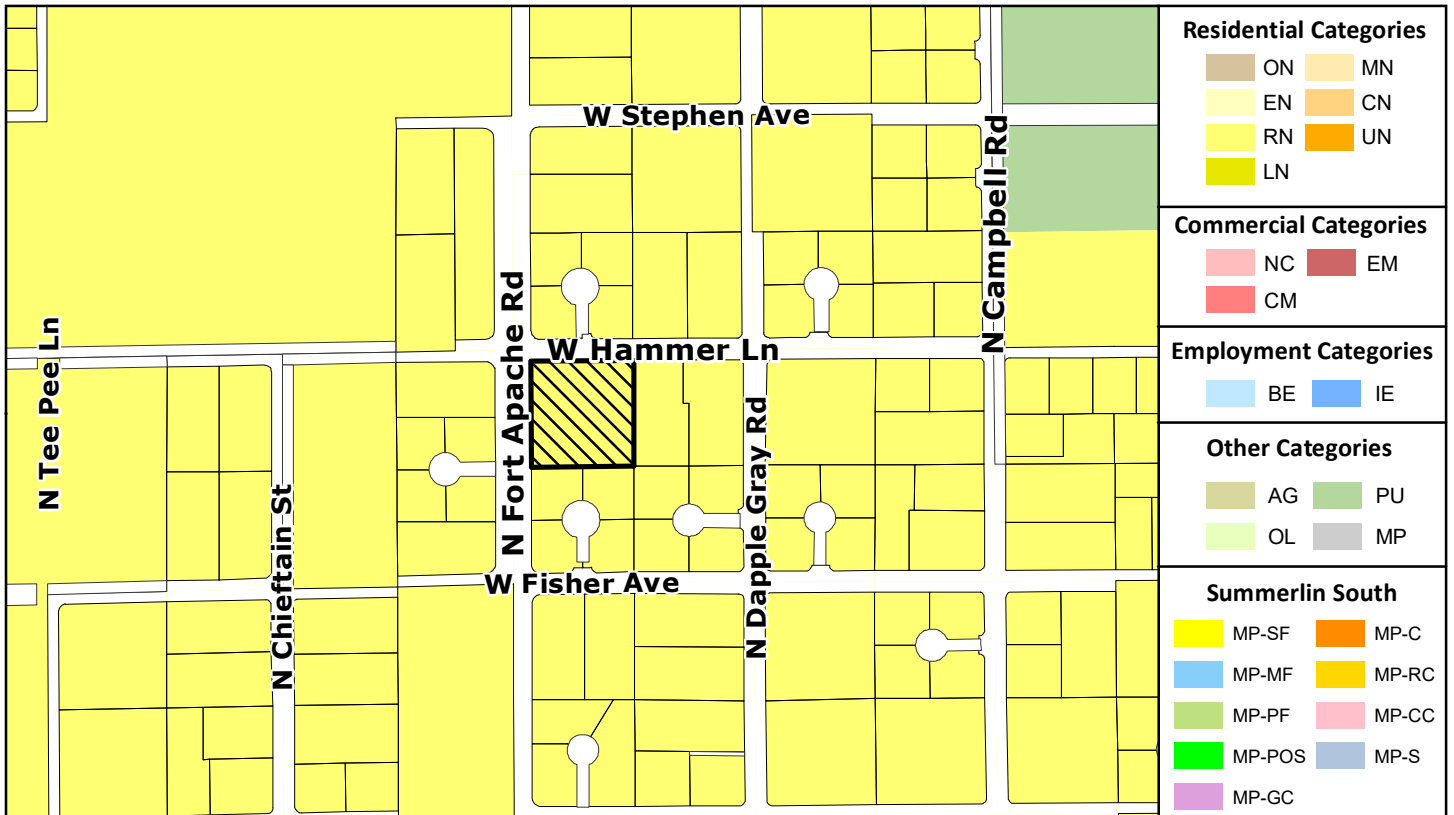
WS-22-0484

Clark County Department of Comprehensive Planning, Clark County, Nevada

## ZONING

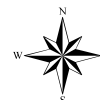


## PLANNED LAND USE



This information is for display purposes only. No liability is assumed as to the accuracy of the data delineated hereon.

Subject Parcel(s)  
12532201001



0 125 250 500 Feet  
Map Created on 8/17/2022

