

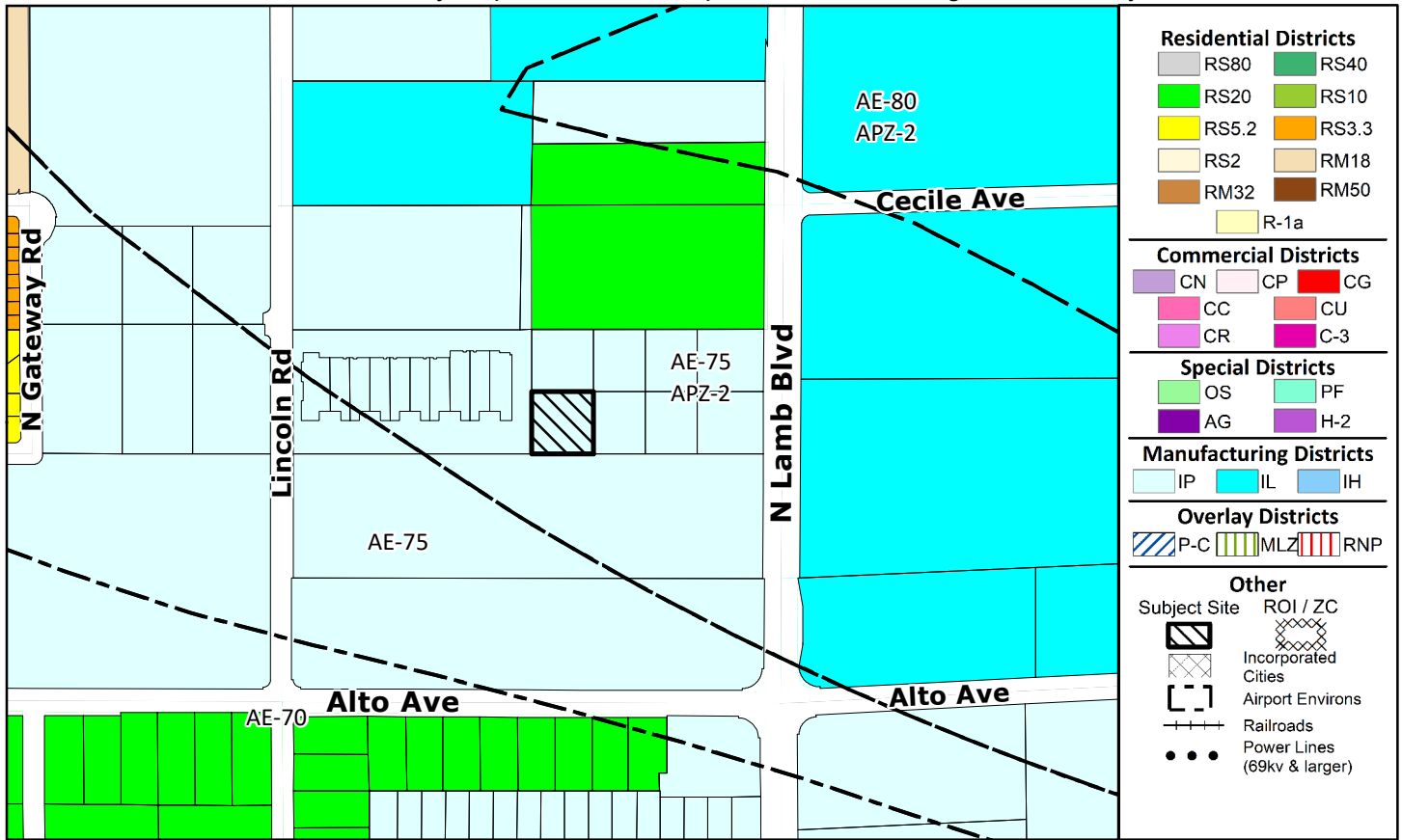
PAGE INTENTIONALLY LEFT BLANK

Commission Agenda Map

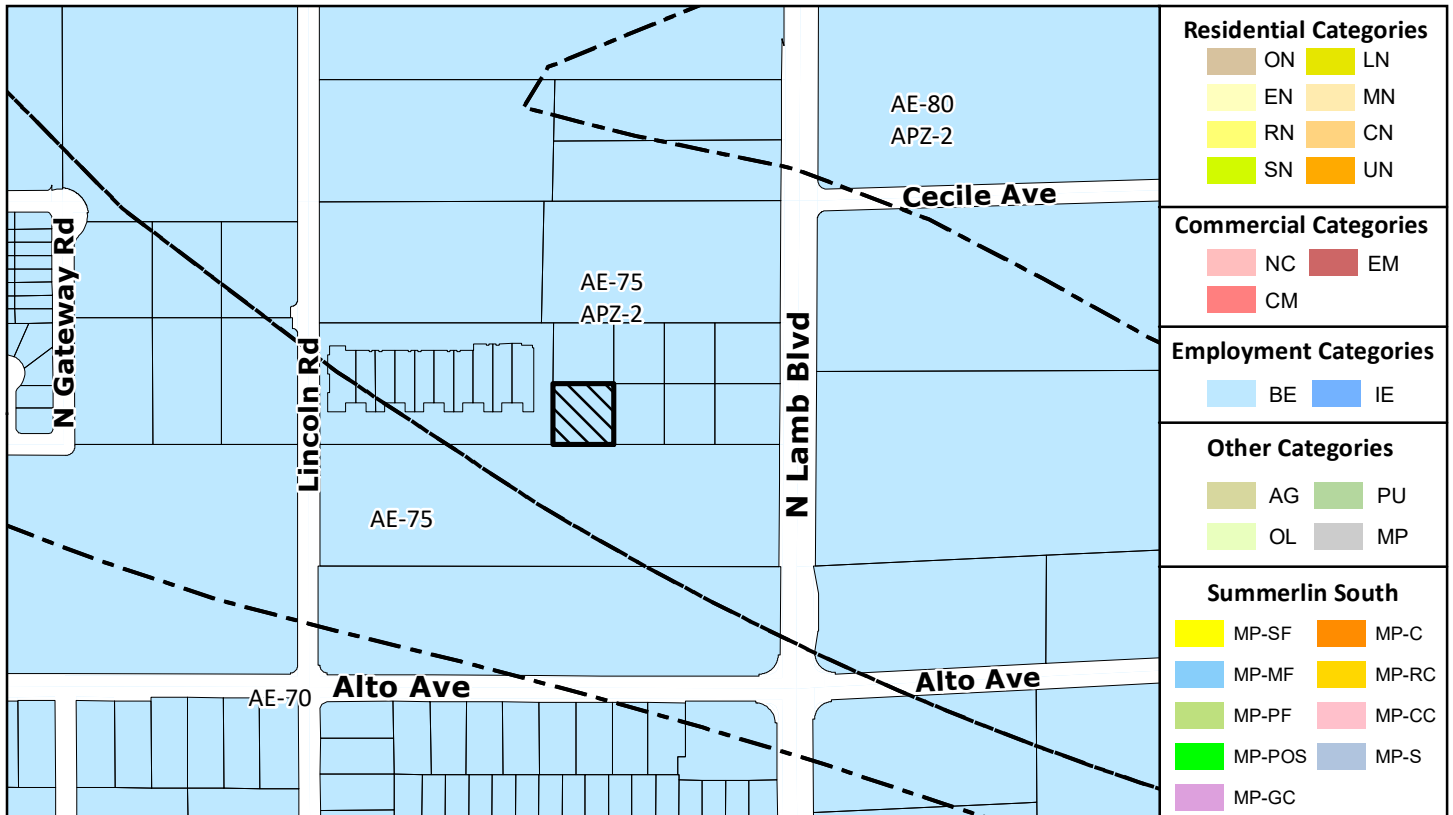
ET-26-400015

Clark County Department of Comprehensive Planning, Clark County, Nevada

ZONING

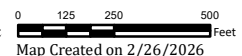


PLANNED LAND USE



This information is for display purposes only. No liability is assumed as to the accuracy of the data delineated hereon.

Subject Parcel(s)
14018614005



Map Created on 2/26/2026

