

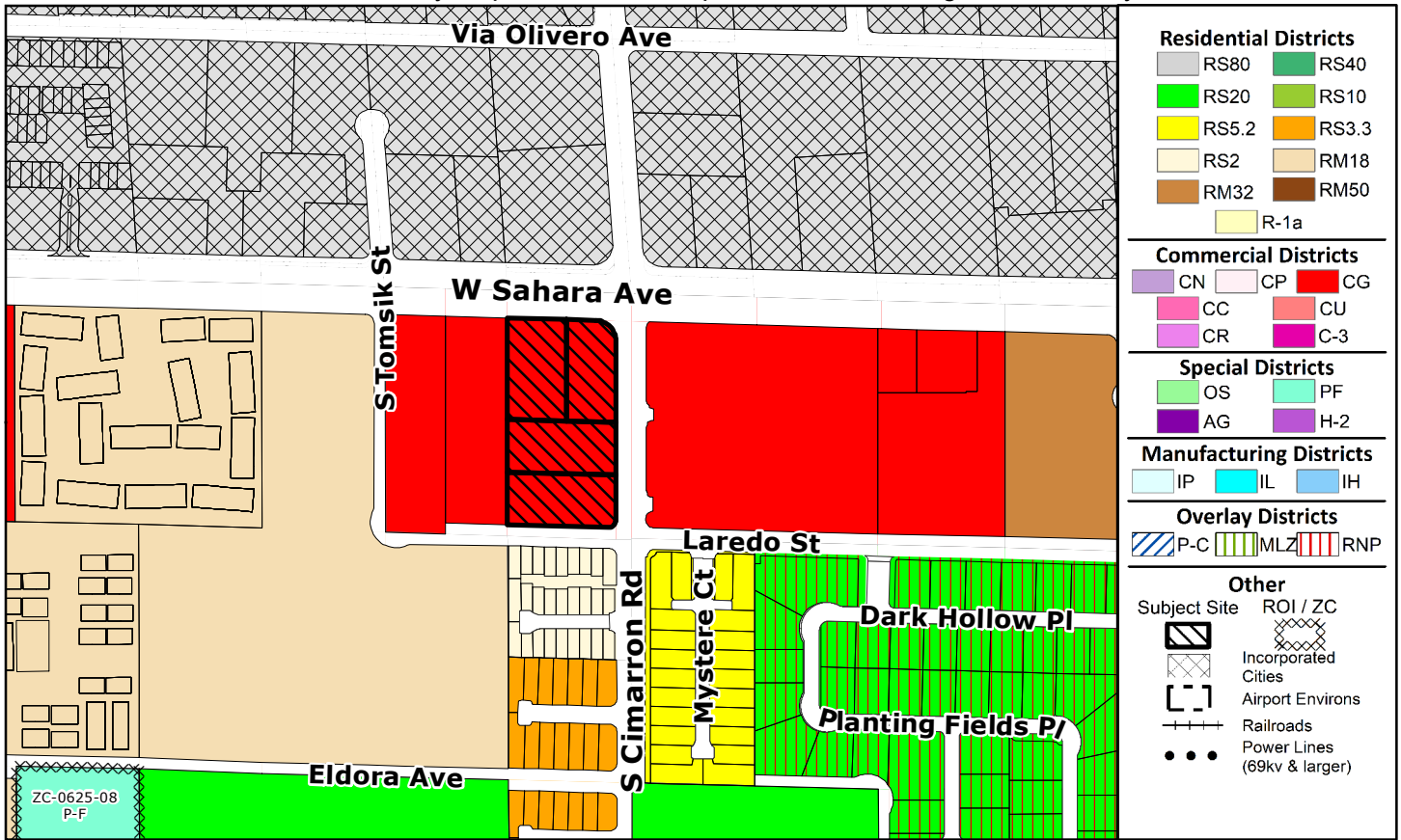
PAGE INTENTIONALLY LEFT BLANK

Commission Agenda Map

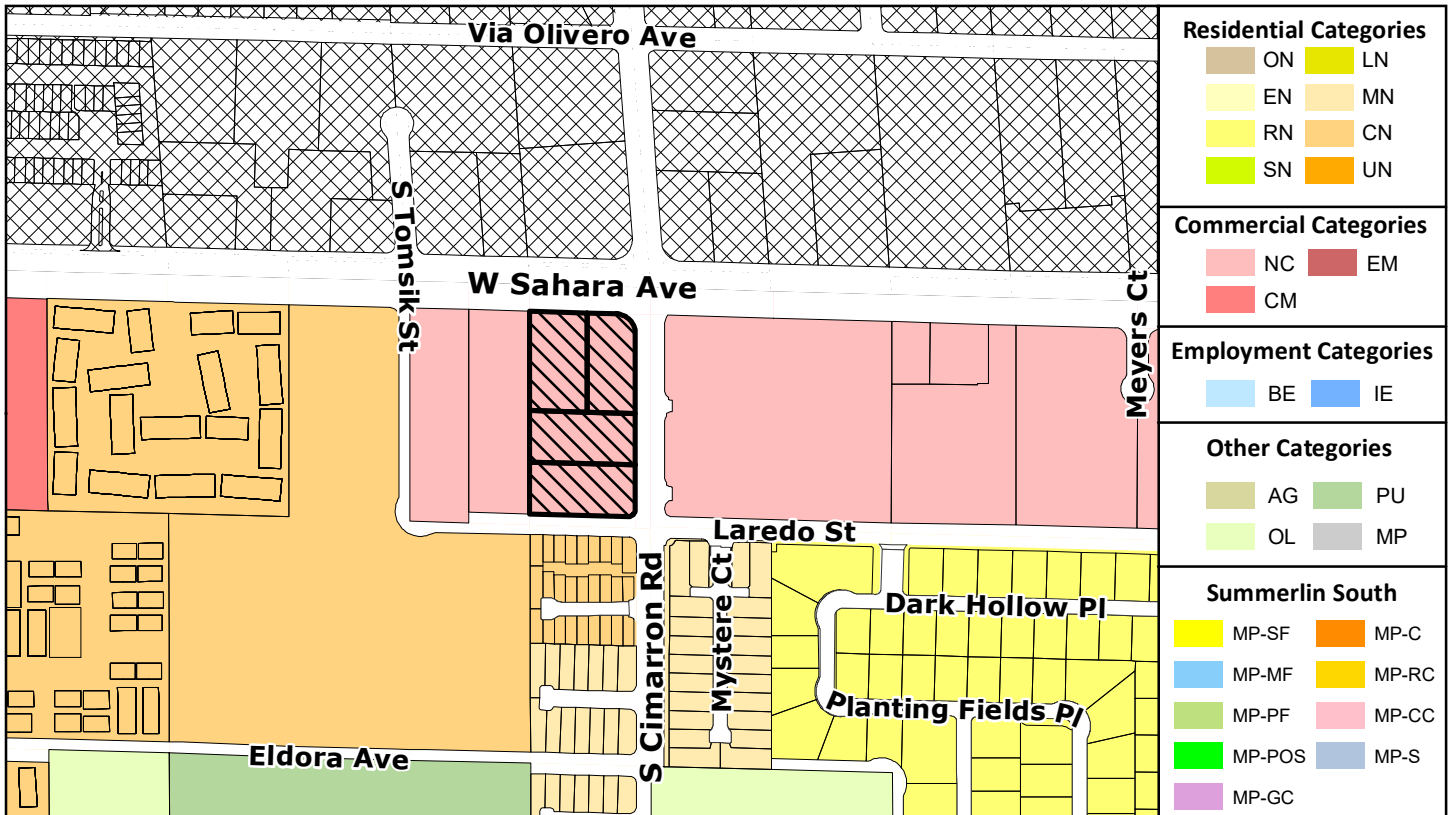
ET-26-400028

Clark County Department of Comprehensive Planning, Clark County, Nevada

ZONING



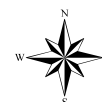
PLANNED LAND USE



This information is for display purposes only. No liability is assumed as to the accuracy of the data delineated herein.

Subject Parcel(s)
 16309102009
 16309102011
 16309102010

See complete list on file



0 125 250 500 Feet
 Map Created on 3/23/2026

