

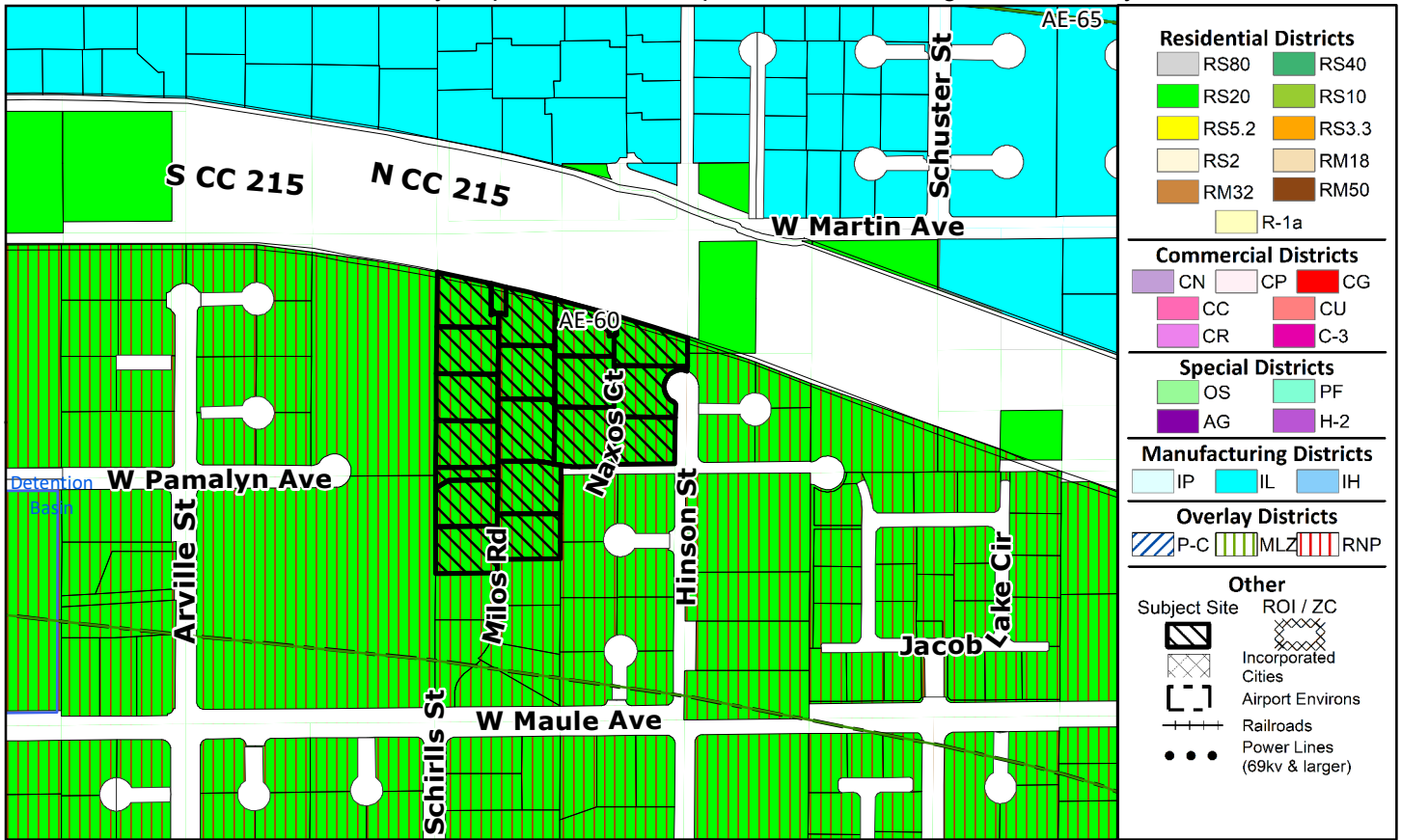
PAGE INTENTIONALLY LEFT BLANK

Commission Agenda Map

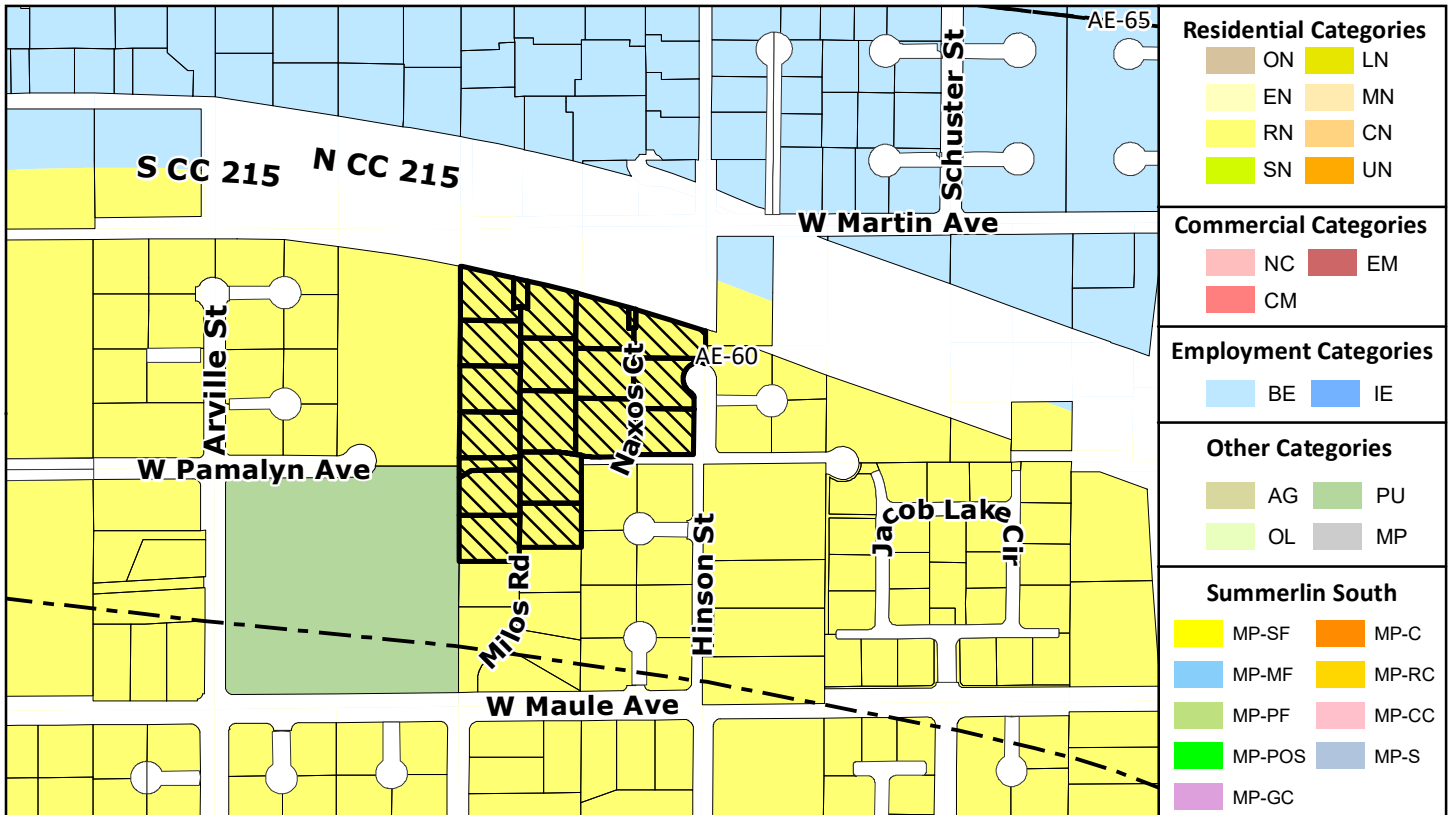
TM-26-500038

Clark County Department of Comprehensive Planning, Clark County, Nevada

ZONING



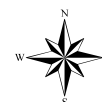
PLANNED LAND USE



This information is for display purposes only. No liability is assumed as to the accuracy of the data delineated herein.

Subject Parcel(s)
 17706612003
 17706612004
 17706613001

See complete list on file



0 125 250 500 Feet
 Map Created on 4/6/2026

