

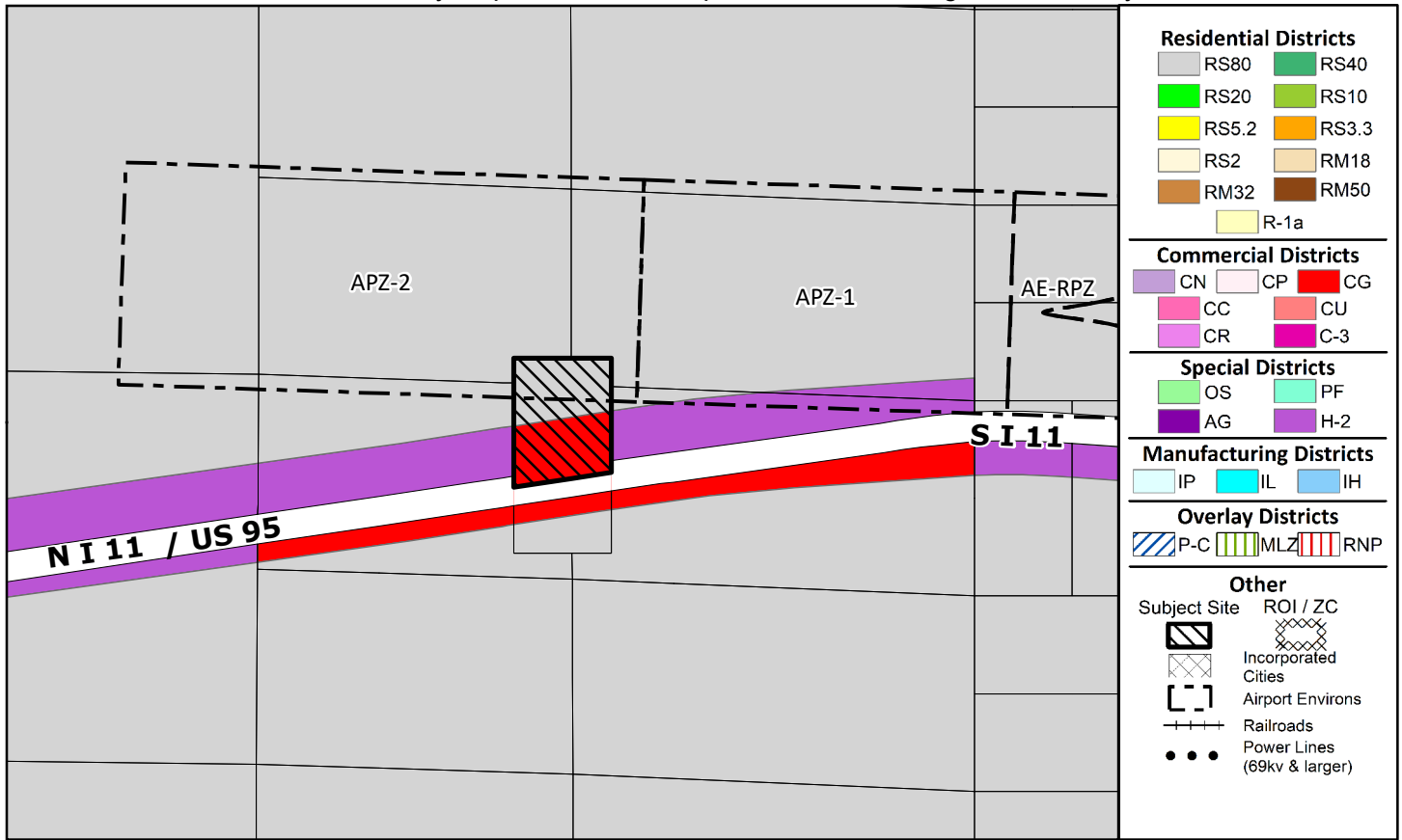
**PAGE INTENTIONALLY LEFT BLANK**

# Commission Agenda Map

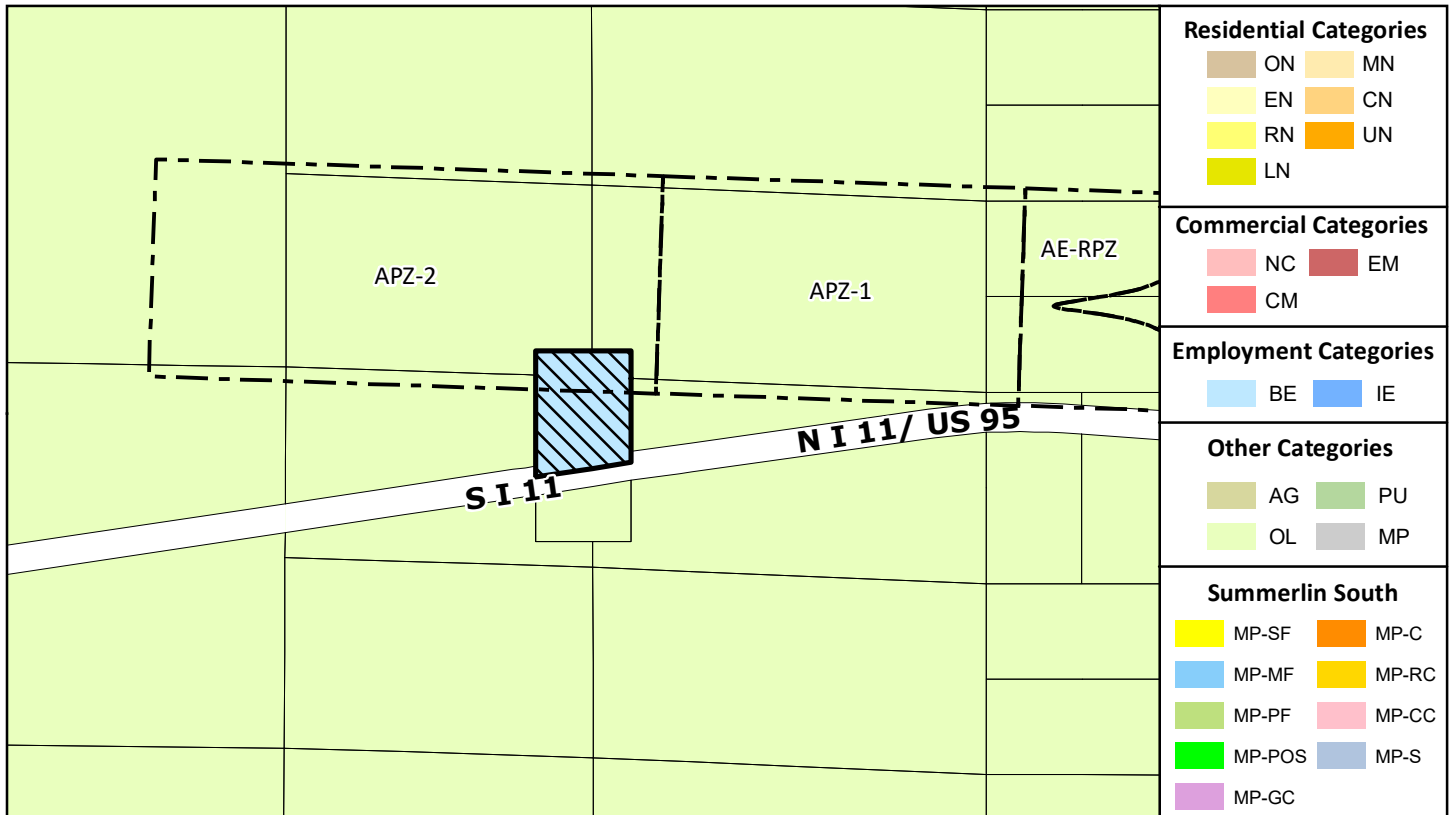
WS-25-0126

## ZONING

Clark County Department of Comprehensive Planning, Clark County, Nevada

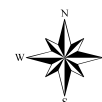


## PLANNED LAND USE



This information is for display purposes only. No liability is assumed as to the accuracy of the data delineated hereon.

Subject Parcel(s)  
05800001006



0 625 1,250 2,500 Feet  
Map Created on 3/4/2025

