

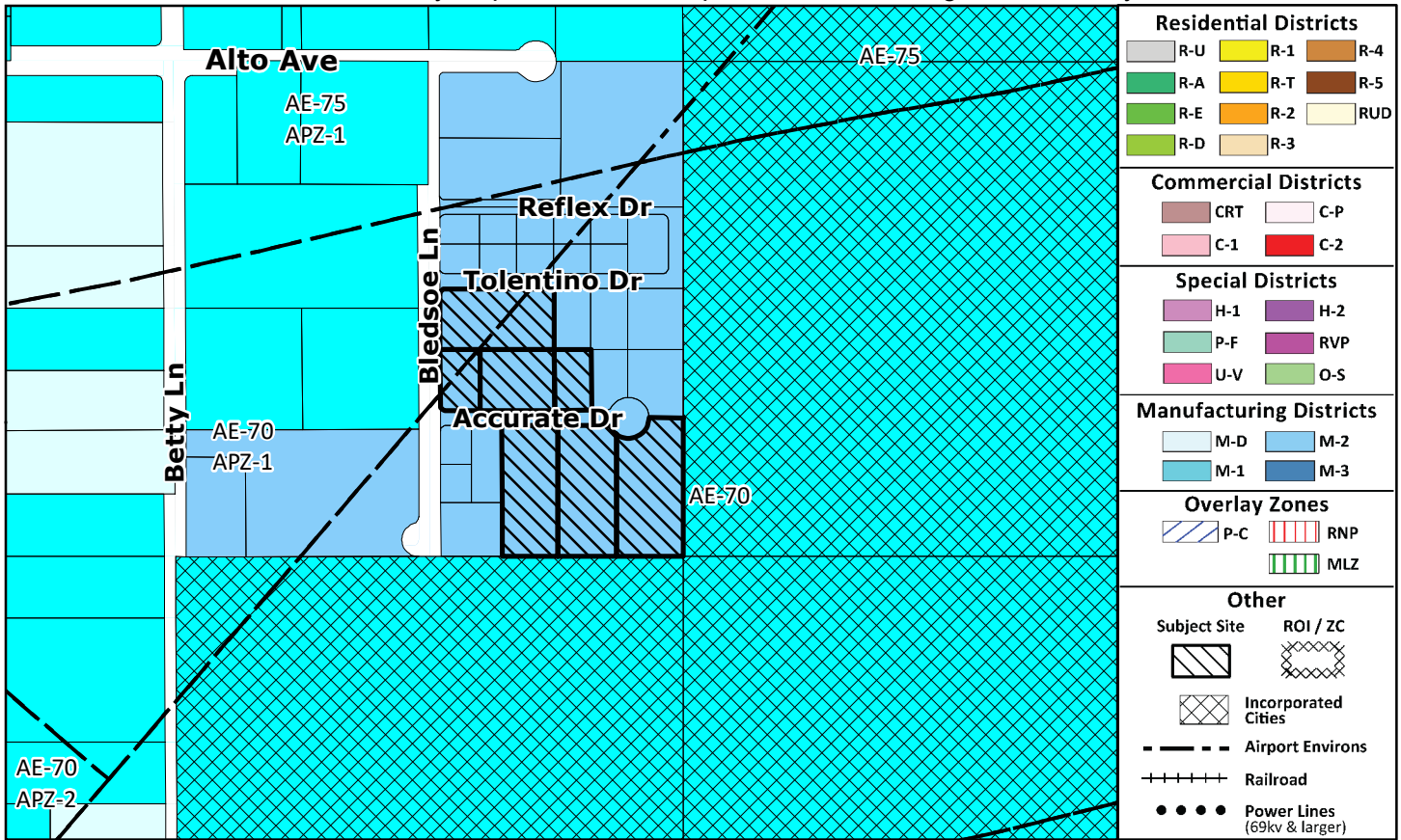
**PAGE INTENTIONALLY LEFT BLANK**

# Commission Agenda Map

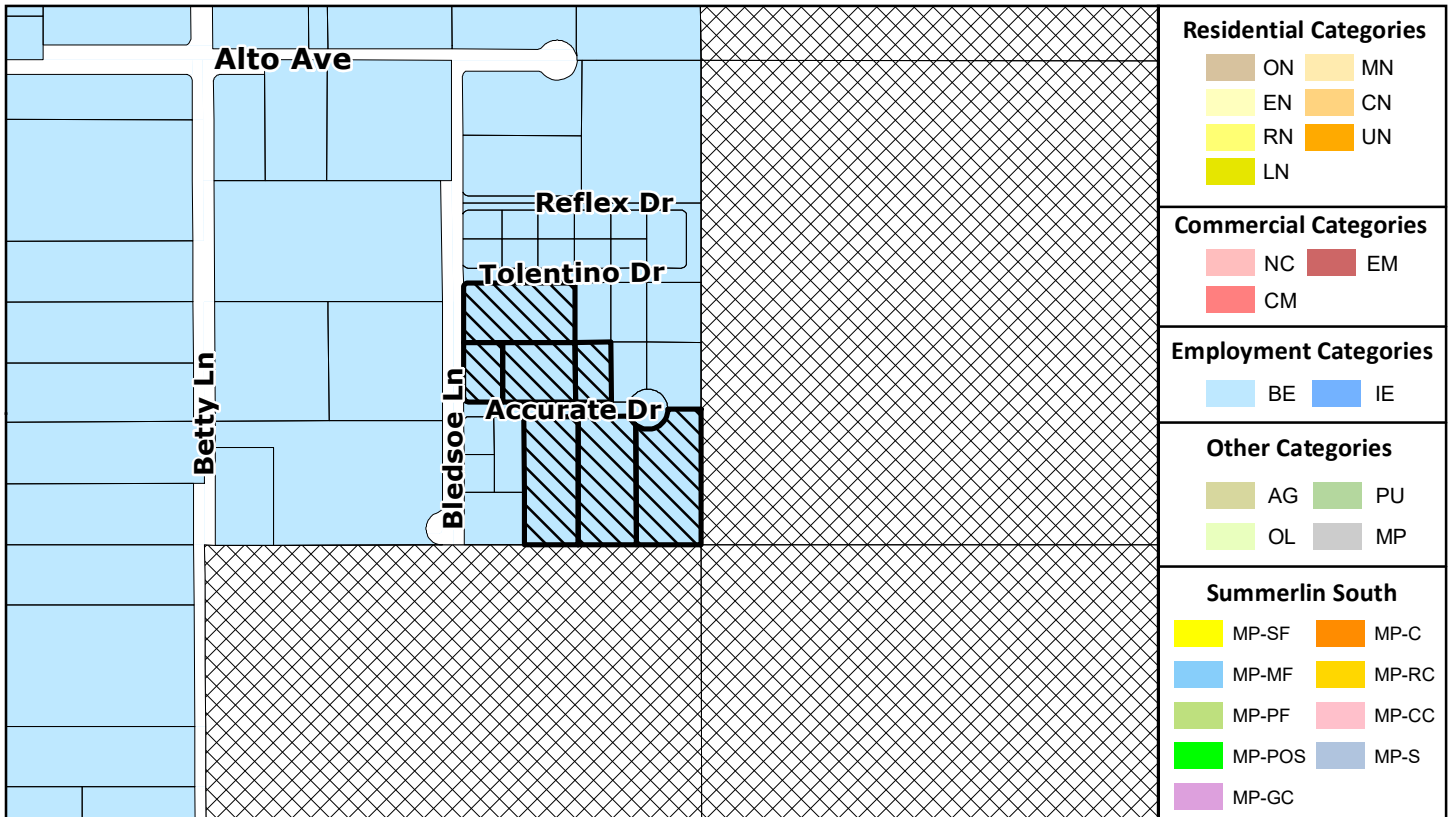
WS-22-0454

Clark County Department of Comprehensive Planning, Clark County, Nevada

## ZONING



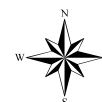
## PLANNED LAND USE



This information is for display purposes only. No liability is assumed as to the accuracy of the data delineated herein.

Subject Parcel(s)  
 14016310038  
 14016310010  
 14016310040

See complete list on file



0 125 250 500 Feet  
 Map Created on 8/8/2022

