

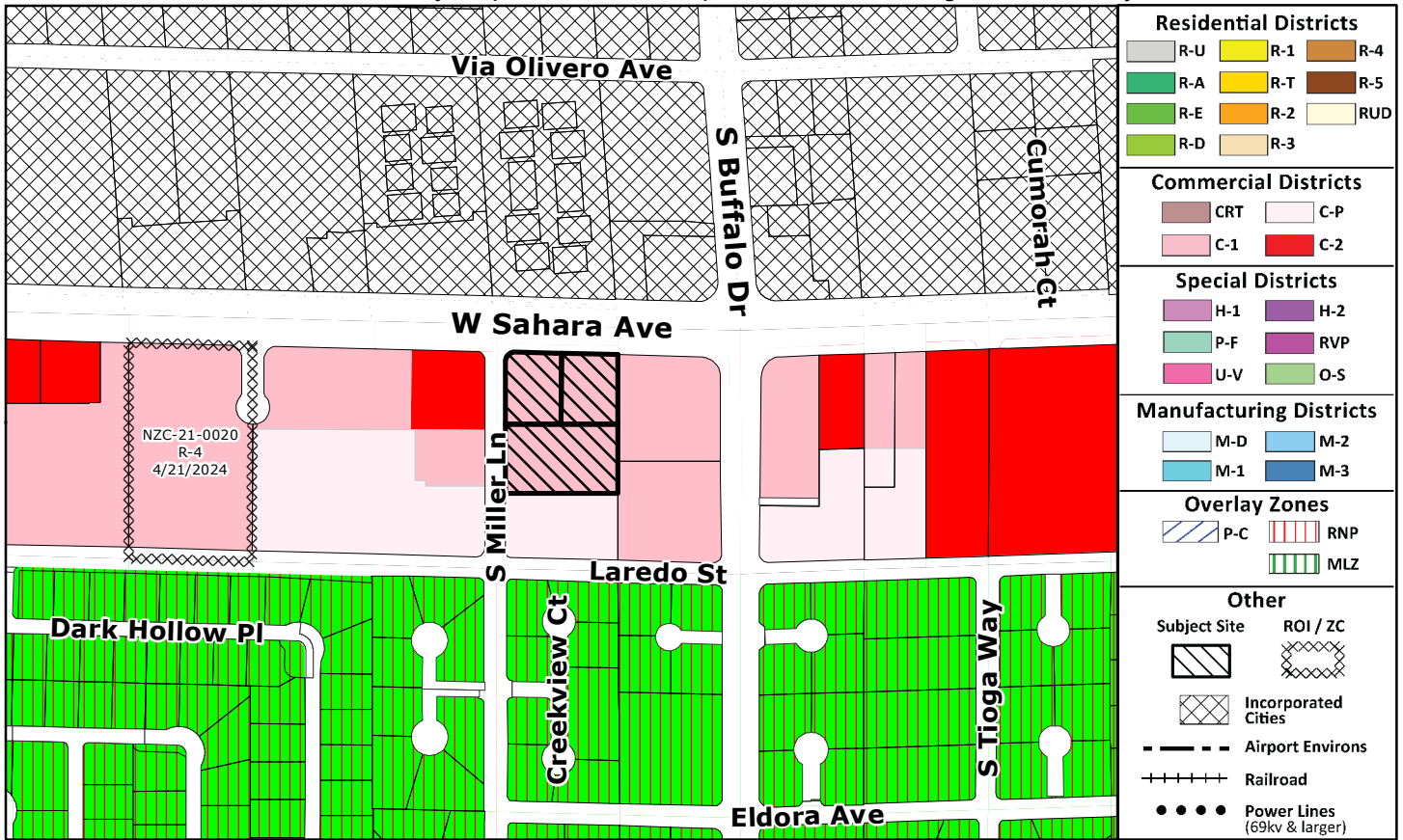
PAGE INTENTIONALLY LEFT BLANK

Commission Agenda Map

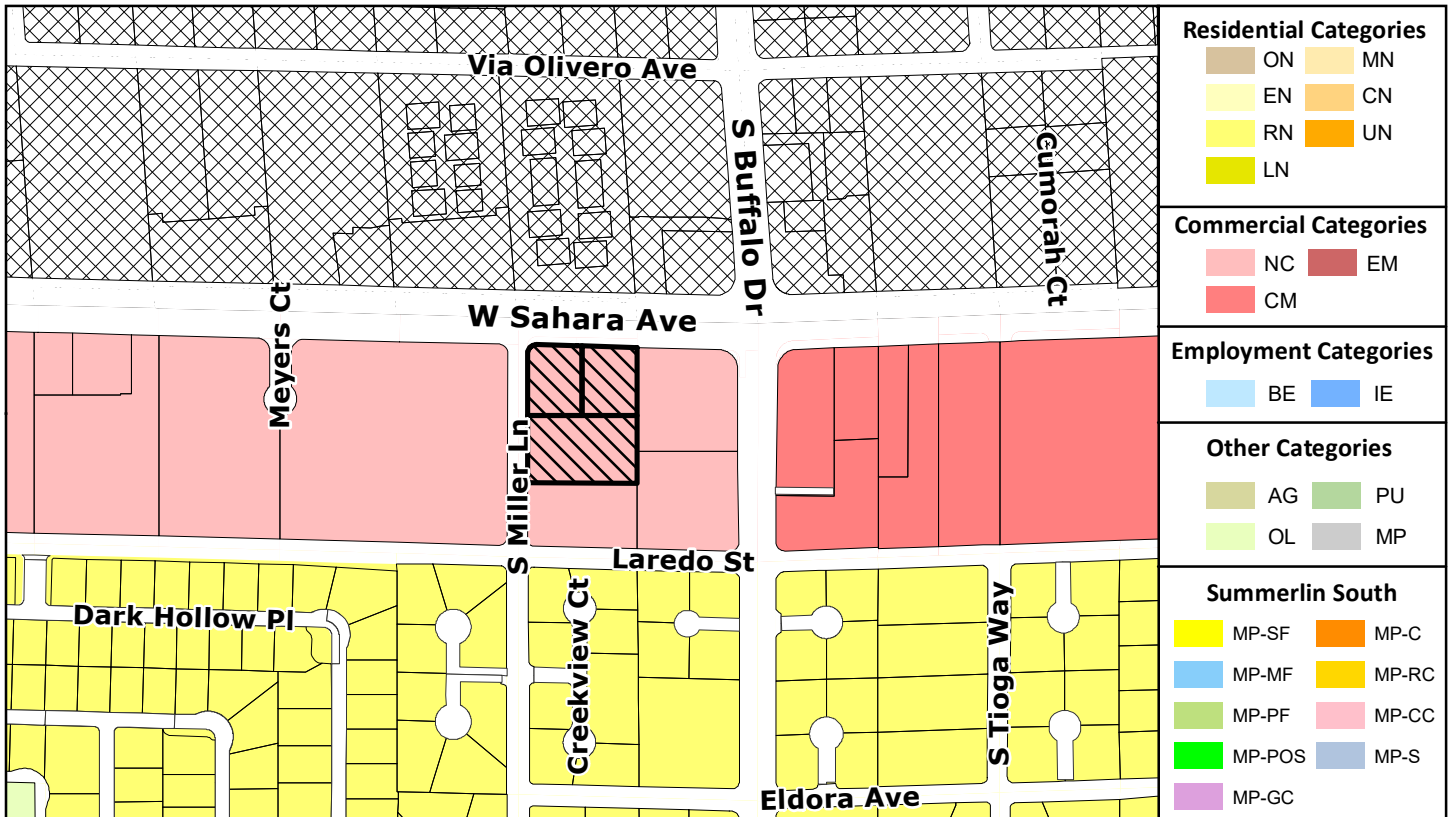
ZC-22-0609

Clark County Department of Comprehensive Planning, Clark County, Nevada

ZONING

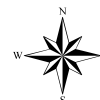


PLANNED LAND USE



This information is for display purposes only. No liability is assumed as to the accuracy of the data delineated hereon.

Subject Parcel(s)
 16309518005
 16309518003
 16309518002



0 125 250 500 Feet
 Map Created on 11/1/2022

