




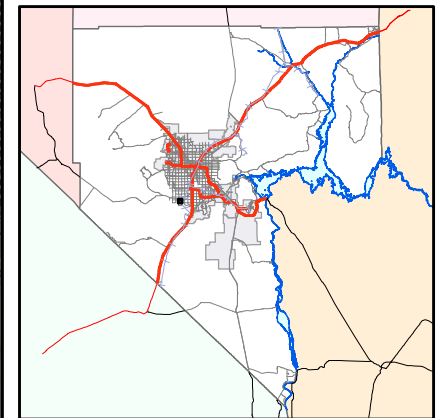


Comprehensive Planning BLM Sale Nominations

Parcel
Portion 176-27-101-036

-  Pending Nomination
-  Assessors Parcels
-  Book Boundaries
-  Section Boundaries
-  Land Disposal Boundary



0 250 500 1,000
Feet

Map created on : November 04, 2025

This information is for display purposes only.

No liability is assumed as to the accuracy of the data delineated hereon.

