

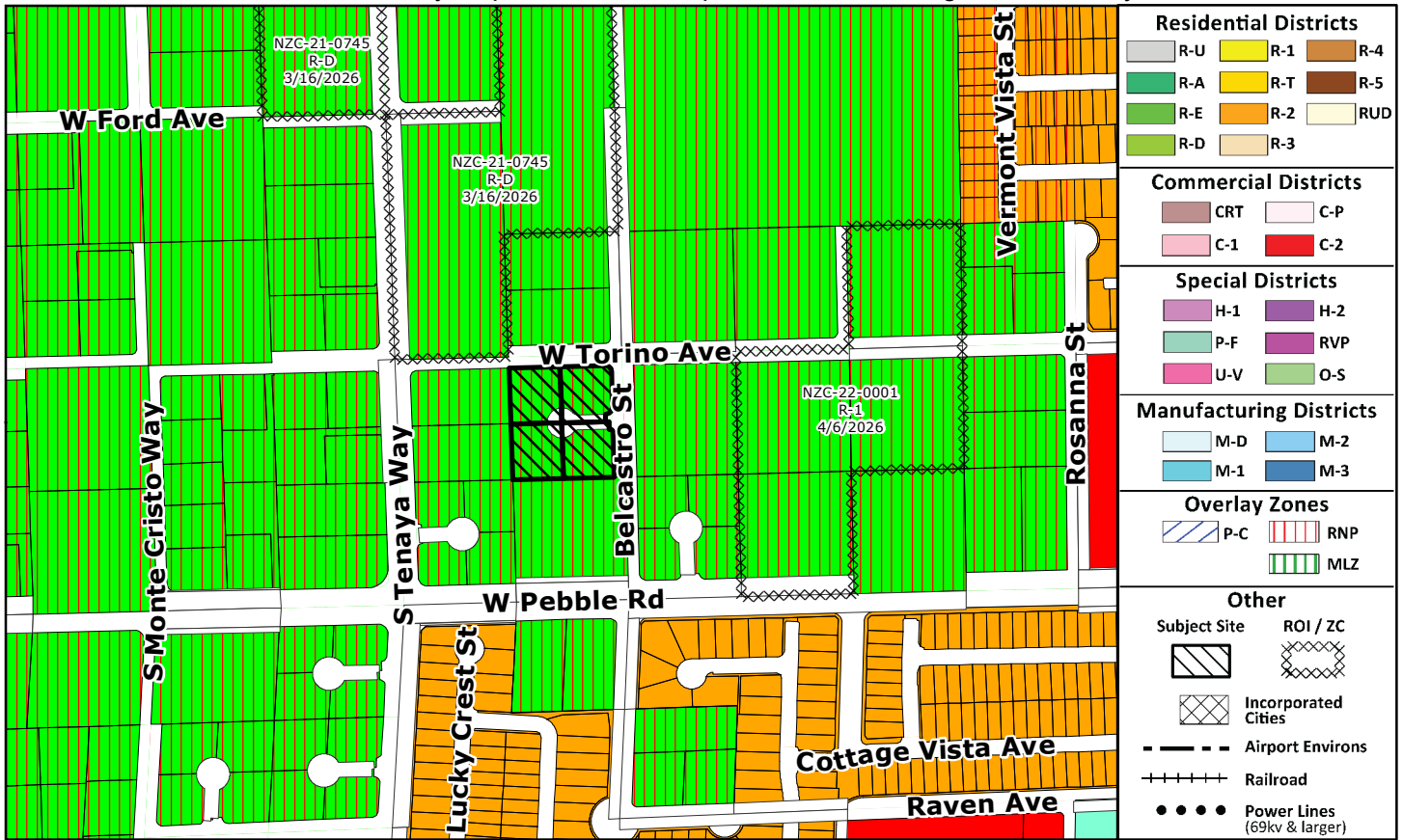
PAGE INTENTIONALLY LEFT BLANK

Commission Agenda Map

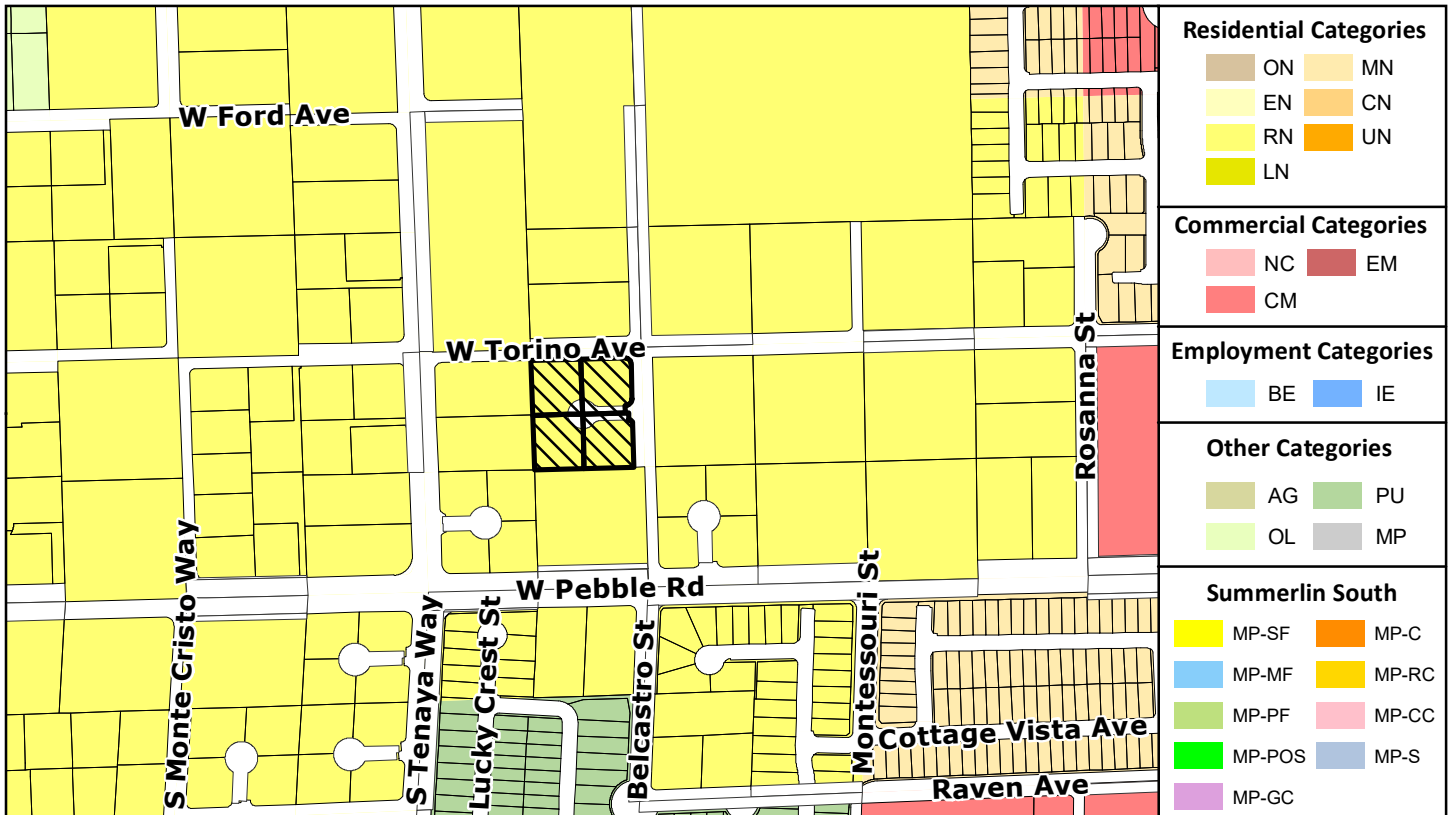
NC-23-0851

Clark County Department of Comprehensive Planning, Clark County, Nevada

ZONING



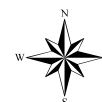
PLANNED LAND USE



This information is for display purposes only. No liability is assumed as to the accuracy of the data delineated hereon.

Subject Parcel(s)
 17615801040
 17615801039
 17615801038

See complete list on file



0 125 250 500 Feet
 Map Created on 12/19/2023

