

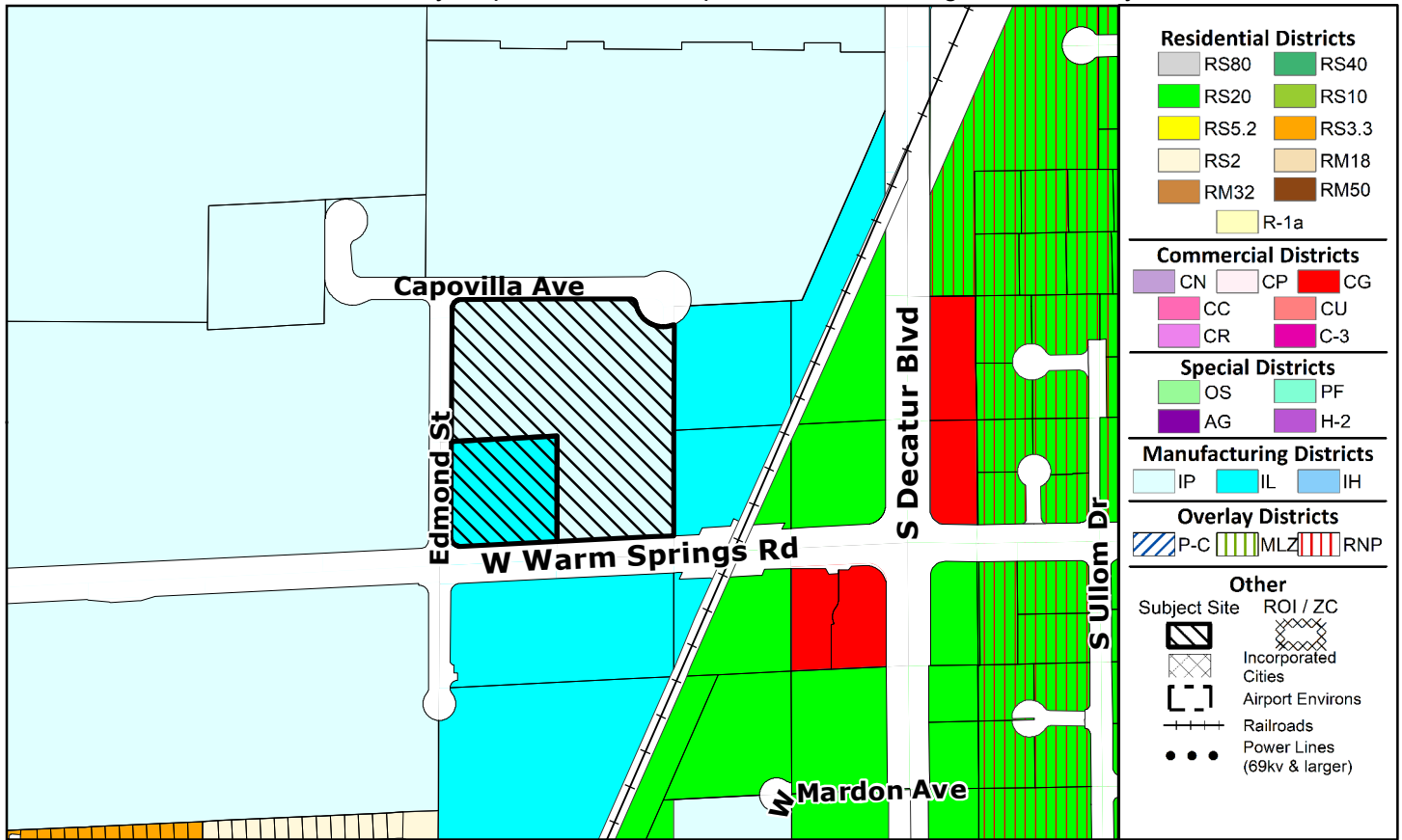
PAGE INTENTIONALLY LEFT BLANK

Commission Agenda Map

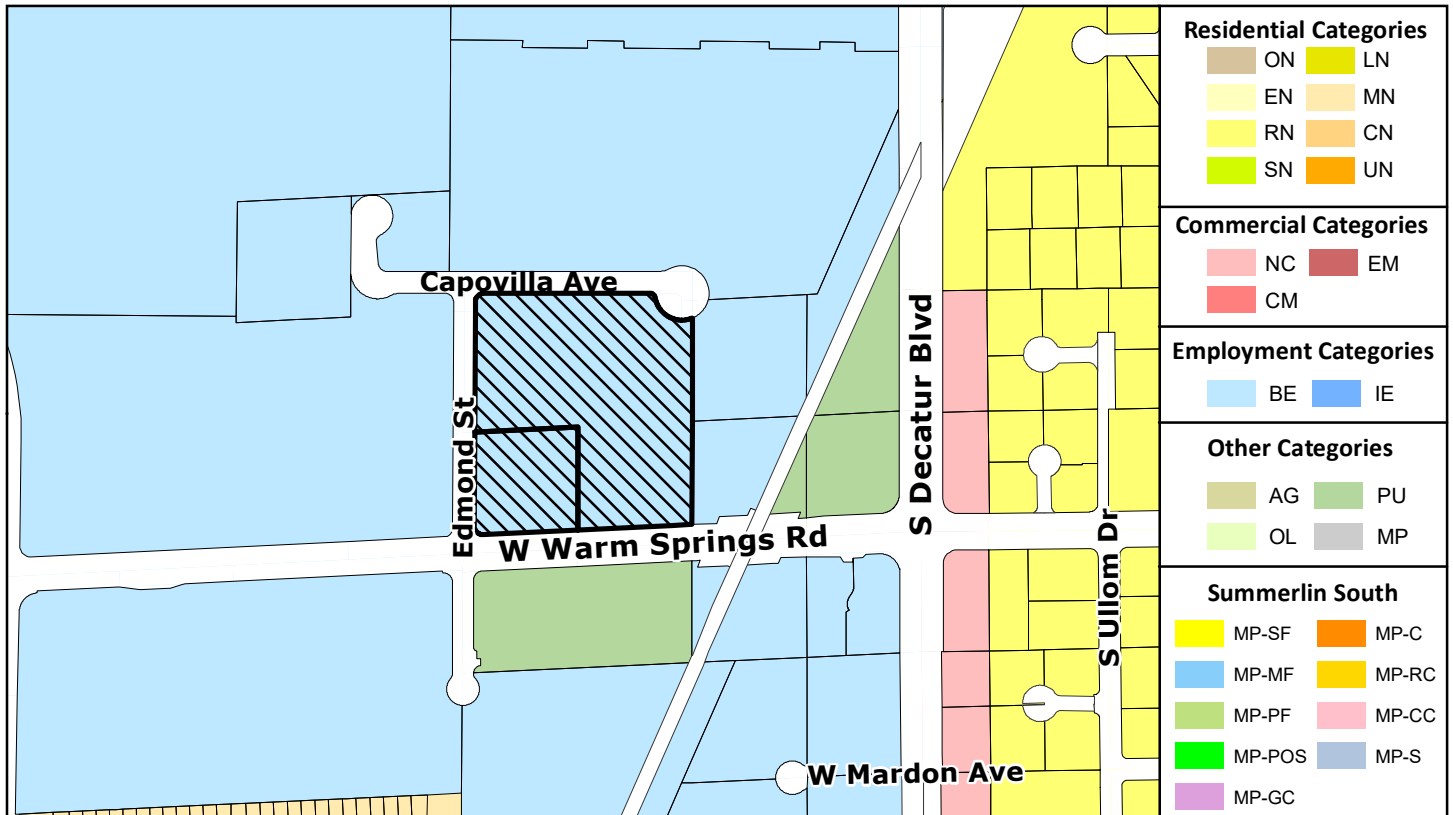
TM-26-500067

Clark County Department of Comprehensive Planning, Clark County, Nevada

ZONING

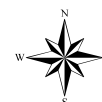


PLANNED LAND USE



This information is for display purposes only. No liability is assumed as to the accuracy of the data delineated hereon.

Subject Parcel(s)
17601801021
17601801044



0 125 250 500 Feet
Map Created on 4/28/2026

