

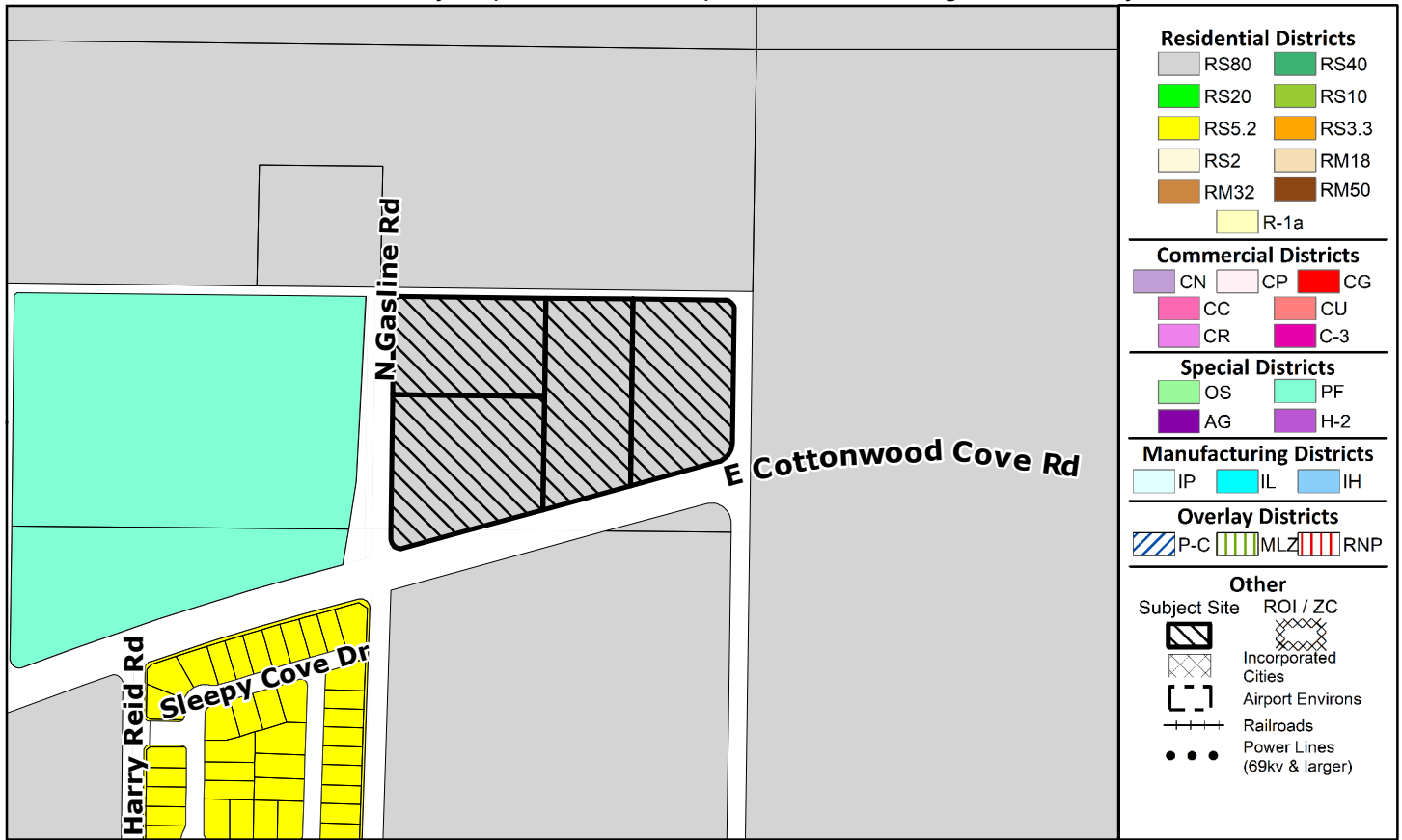
PAGE INTENTIONALLY LEFT BLANK

Commission Agenda Map

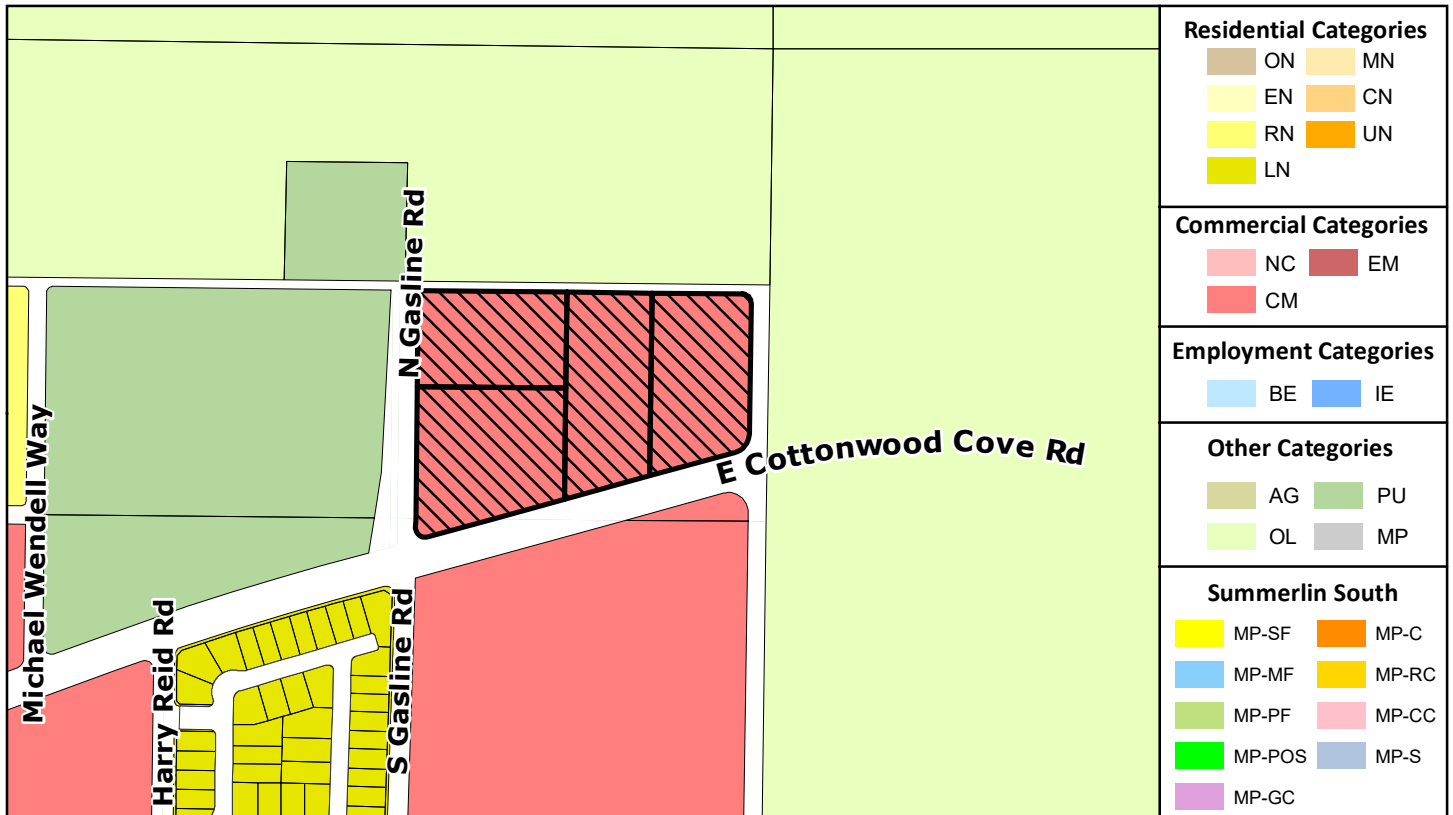
ZC-24-0394

ZONING

Clark County Department of Comprehensive Planning, Clark County, Nevada



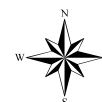
PLANNED LAND USE



This information is for display purposes only. No liability is assumed as to the accuracy of the data delineated hereon.

Subject Parcel(s)
 24335501005
 24335501008
 24335501007

See complete list on file



0 125 250 500 Feet
 Map Created on 7/31/2024

