

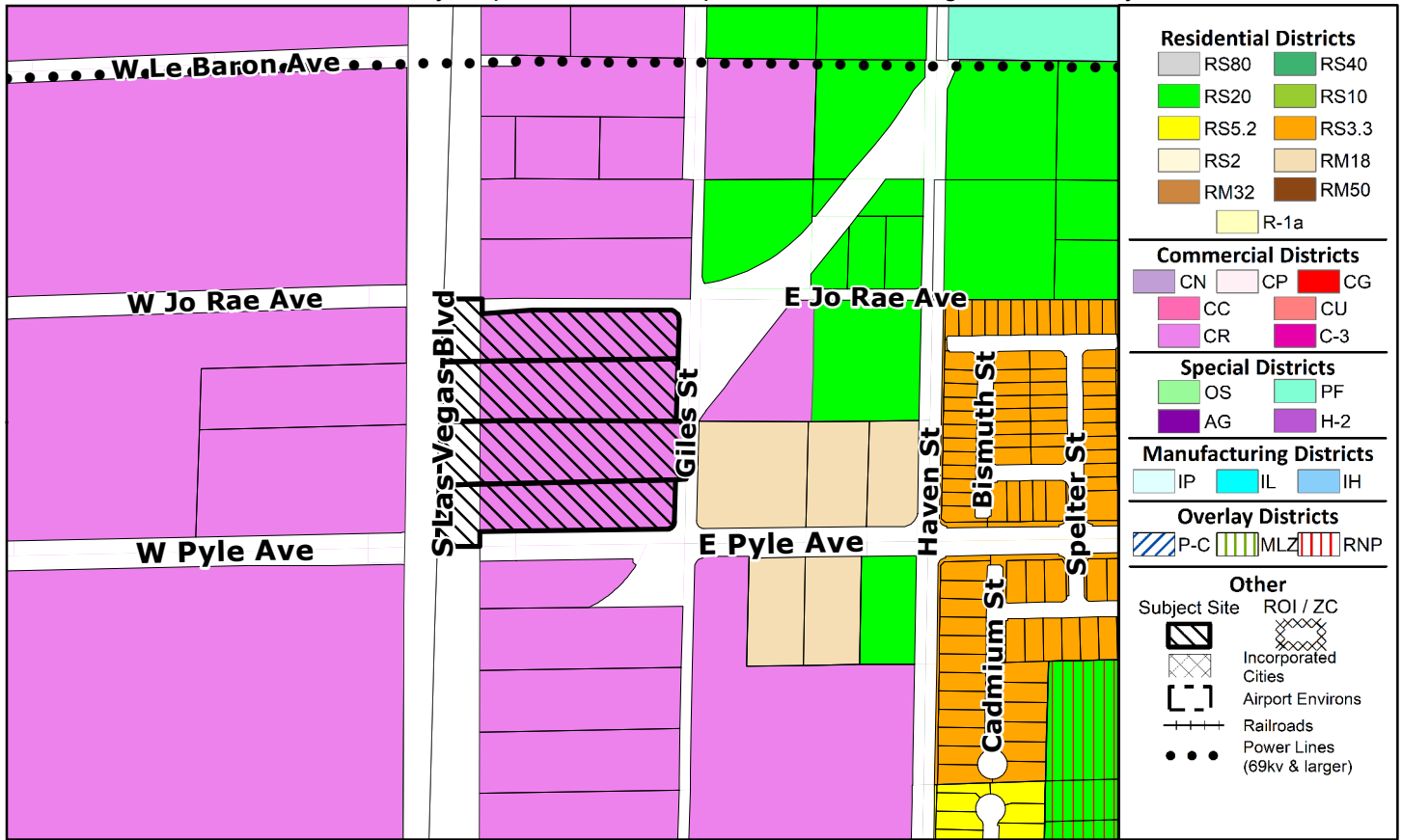
**PAGE INTENTIONALLY LEFT BLANK**

# Commission Agenda Map

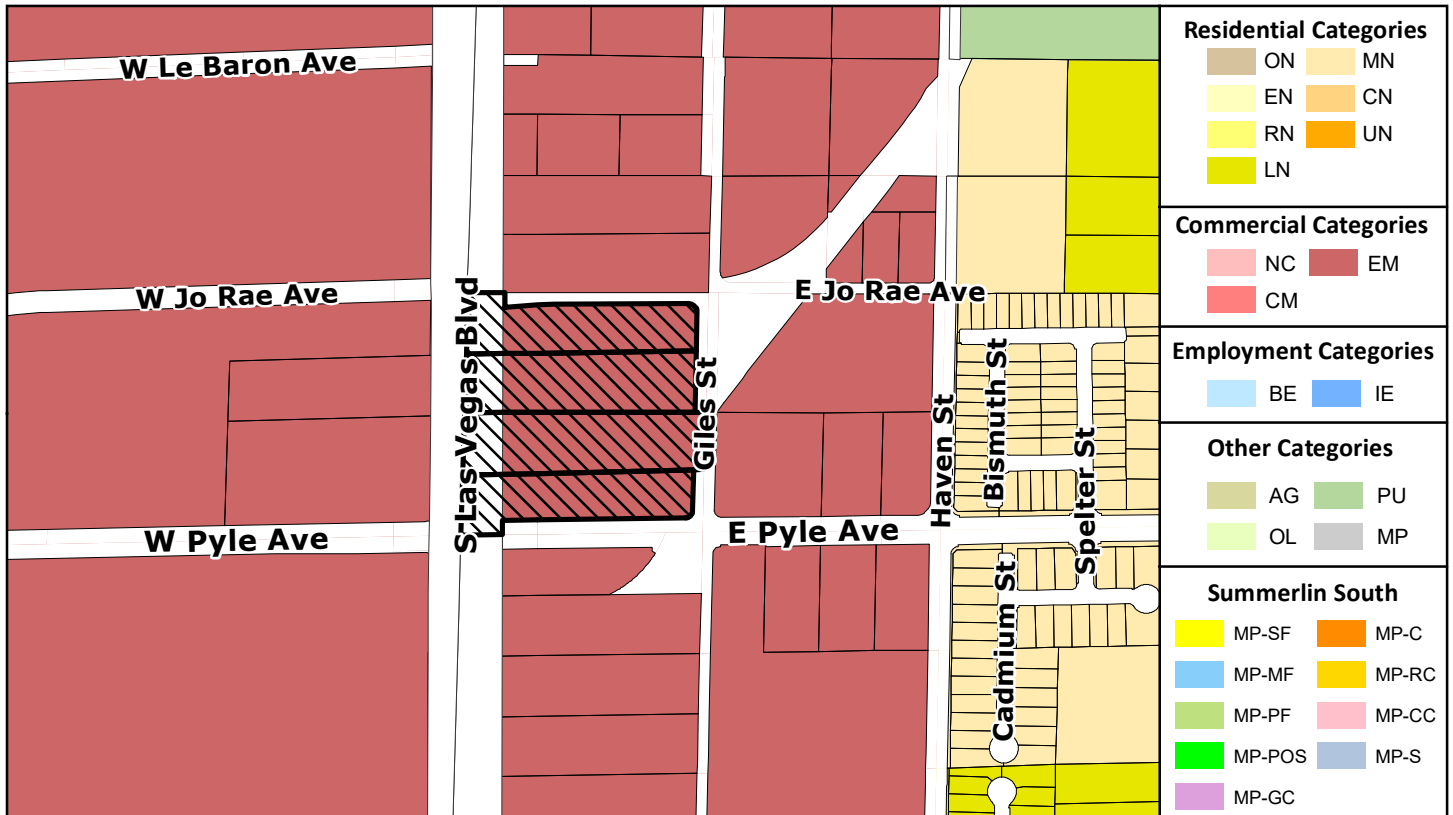
VS-24-0520

## ZONING

Clark County Department of Comprehensive Planning, Clark County, Nevada



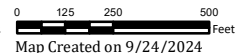
## PLANNED LAND USE



This information is for display purposes only. No liability is assumed as to the accuracy of the data delineated hereon.

Subject Parcel(s)  
 17728201011  
 17728201010  
 17728201016

See complete list on file



Map Created on 9/24/2024

