

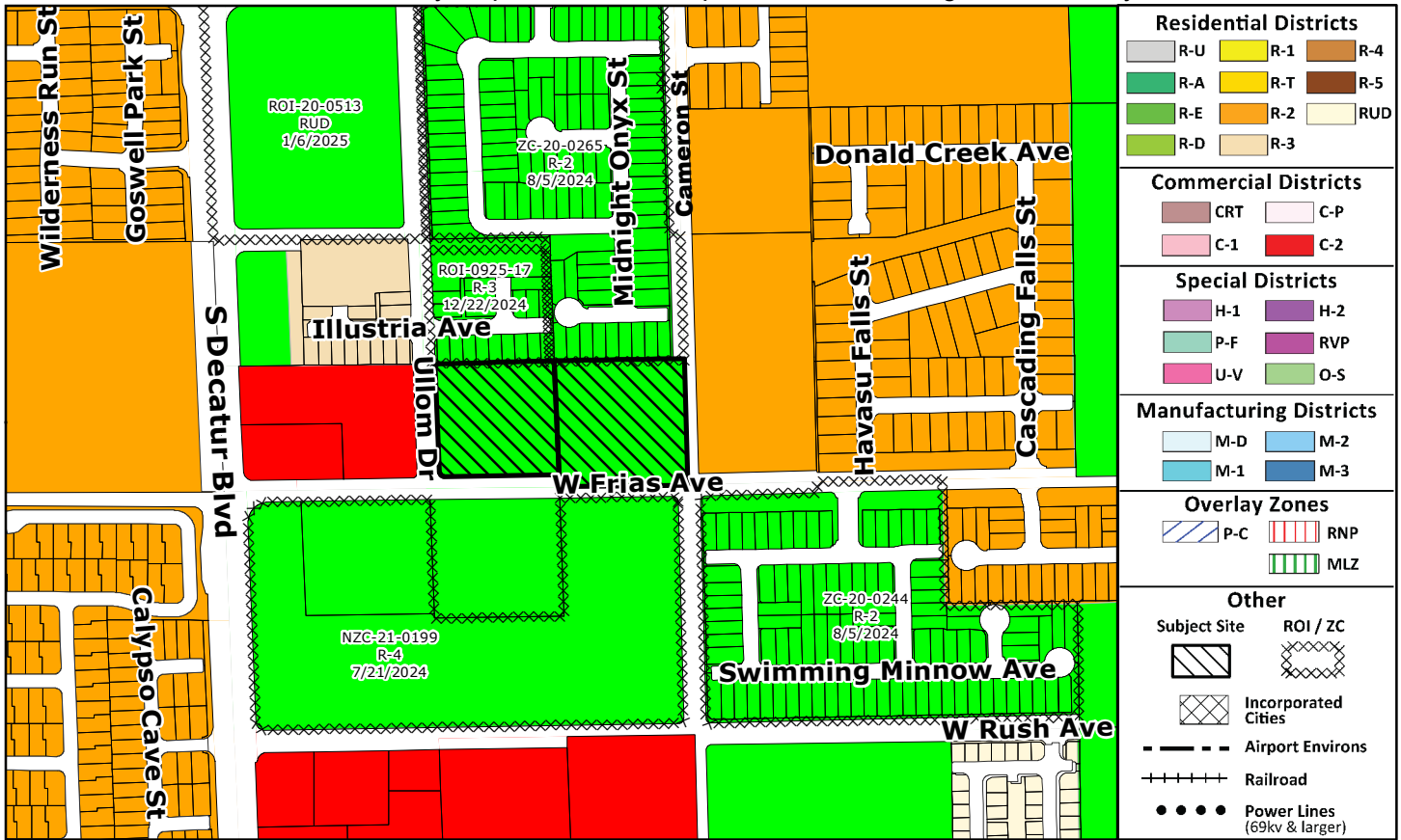
**PAGE INTENTIONALLY LEFT BLANK**

# Commission Agenda Map

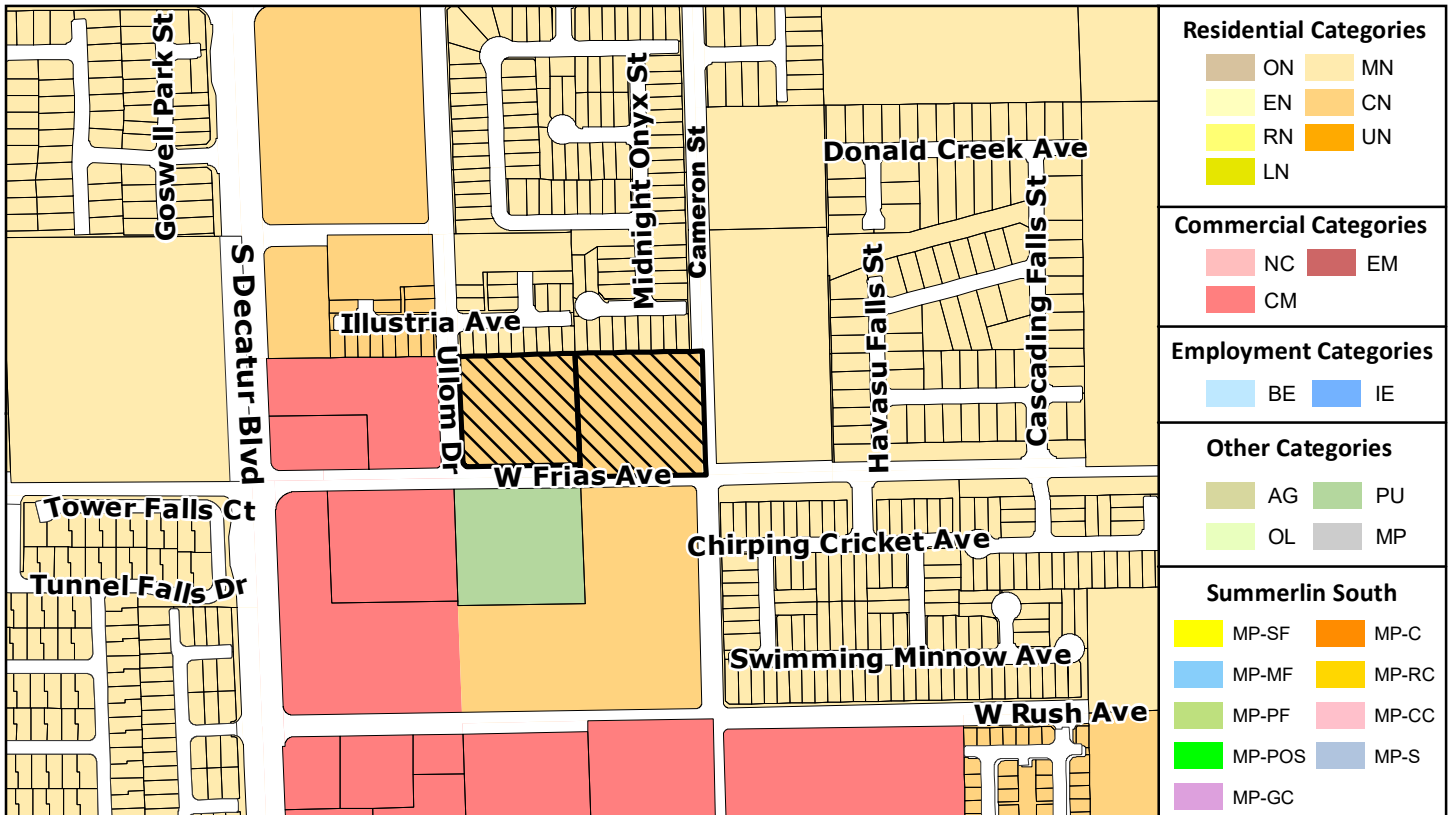
VS-22-0444

Clark County Department of Comprehensive Planning, Clark County, Nevada

## ZONING

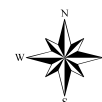


## PLANNED LAND USE



This information is for display purposes only. No liability is assumed as to the accuracy of the data delineated hereon.

Subject Parcel(s)  
17730301018  
17730301022



0 125 250 500 Feet  
Map Created on 8/2/2022

