

**CLARK COUNTY BOARD OF COMMISSIONERS**  
**ZONING / SUBDIVISIONS / LAND USE**  
**AGENDA ITEM**

---

**Petitioner:** Sami Real, Director, Department of Comprehensive Planning

---

**Recommendation:** ORD-25-900112: Introduce an ordinance to consider adoption of a Development Agreement with Forest Hill Family Trust & Sadri Fred TRS for a single-family residential development on 8.52 acres, generally located west of Warbonnet Way and south of Windmill Lane within Enterprise. JJ/dd (For possible action)

---

**FISCAL IMPACT:**

None by this action.

**BACKGROUND:**

The Board of County Commissioners (Board) approved a land use application WS-24-0428 for a single-family residential development on 8.52 acres, generally located west of Warbonnet Way and south of Windmill Lane within Enterprise. Conditions of approval included the developer and/or owner entering into a Development Agreement prior to any permits being issued in order to provide their fair-share contribution towards public infrastructure necessary to provide service in the southwest portion of the Las Vegas Valley.

In accordance with the provisions of Section 278.0203 of the Nevada Revised Statutes, a Development Agreement must be approved by ordinance.

Staff recommends the Board set a public hearing for May 21, 2025.

**Cleared For Agenda**  
05/07/25

BILL NO. \_\_\_\_\_

SUMMARY - An ordinance to adopt the Development Agreement with Forest Hill Family Trust & Sadri Fred TRS for a single-family residential development on 8.52 acres, generally located west of Warbonnet Way and south of Windmill Lane within Enterprise.

ORDINANCE NO. \_\_\_\_\_  
(of Clark County, Nevada)

AN ORDINANCE TO ADOPT THE DEVELOPMENT AGREEMENT WITH FOREST HILL FAMILY TRUST & SADRI FRED TRS FOR A SINGLE-FAMILY RESIDENTIAL DEVELOPMENT ON 8.52 ACRES, GENERALLY LOCATED WEST OF WARBONNET WAY AND SOUTH OF WINDMILL LANE WITHIN ENTERPRISE, AND PROVIDING FOR OTHER MATTERS PROPERLY RELATED THERETO.

THE BOARD OF COUNTY COMMISSIONERS OF THE COUNTY OF CLARK, STATE OF NEVADA, DOES HEREBY ORDAIN AS FOLLOWS:

SECTION 1. In accordance with the provisions of Section 278.0203 of the Nevada Revised Statutes and Chapter 30.06 of the Clark County Code, the Development Agreement with Forest Hill Family Trust & Sadri Fred TRS for a single-family residential development on 8.52 acres, generally located west of Warbonnet Way and south of Windmill Lane within Enterprise, is hereby adopted.

SECTION 2. If any section of this ordinance or portion thereof is for any reason held invalid or unconstitutional by any court of competent jurisdiction, such holding shall not invalidate the remaining parts of this ordinance.

SECTION 3. All ordinances, parts of ordinances, chapters, sections, subsections, clauses, phrases or sentences contained in the Clark County Code in conflict herewith are hereby repealed.

SECTION 4. This ordinance shall take effect and be in force from and after its passage and the publication thereof by title only, together with names of the County Commissioners voting for or against its passage, in a newspaper published in and having a general circulation in Clark County, Nevada, at least once a week for a period of two (2) weeks and shall be effective on and from the fifteenth day after passage.

PROPOSED on the \_\_\_\_\_ day of \_\_\_\_\_, 2025

INTRODUCED by: \_\_\_\_\_

PASSED on the \_\_\_\_\_ day of \_\_\_\_\_, 2025

VOTE:

AYES: \_\_\_\_\_

\_\_\_\_\_

\_\_\_\_\_

\_\_\_\_\_

\_\_\_\_\_

\_\_\_\_\_

\_\_\_\_\_

NAYS: \_\_\_\_\_

\_\_\_\_\_

\_\_\_\_\_

ABSTAINING:

\_\_\_\_\_  
\_\_\_\_\_

ABSENT:

\_\_\_\_\_  
\_\_\_\_\_  
\_\_\_\_\_

BOARD OF COUNTY COMMISSIONERS  
CLARK COUNTY, NEVADA

By: \_\_\_\_\_  
TICK SEGERBLOM, Chair

ATTEST:

\_\_\_\_\_  
Lynn Marie Goya, County Clerk

This ordinance shall be in force and effect from and after the \_\_\_\_\_ day  
of \_\_\_\_\_ 2025.

APN(s): **176-16-501-005**  
Please Return to: Sami Real  
Comprehensive Planning Department  
1<sup>st</sup> Floor, Clark County Government Center  
500 South Grand Central Parkway  
Las Vegas, Nevada 89155

DEVELOPMENT AGREEMENT

BETWEEN

THE COUNTY OF CLARK

AND

**FOREST HILL FAMILY TRUST & SADRI FRED TRS**

FOR

**WINDMILL & WARBONNET**

**ORD-25-900112**

## DEVELOPMENT AGREEMENT

THIS DEVELOPMENT AGREEMENT (the "Agreement") is made and entered into by and between the *County of Clark, State of Nevada* (hereinafter referred to as the "County") and **FOREST HILL FAMILY TRUST & SADRI FRED TRS** the Owner of the real property described on Exhibit "A" attached hereto (hereinafter referred to as the "Owner") and incorporated herein by reference.

### SECTION 1 – DEFINITIONS

1.01 Definitions. For all purposes of this Agreement, except as otherwise expressly provided or unless the context otherwise requires, the following terms shall have the following meanings:

- (a) "Agreement" has the meaning assigned to it in the first paragraph hereof. Agreement at any given time includes all addenda and exhibits incorporated by reference and all amendments, which have become effective as of such time.
- (b) "Applicable Rules" means the specific code, ordinances, rules, regulations and official policies of the County as adopted and in force at the time of permit issuance or map recordation and as amended from time to time, regarding planning, zoning, subdivisions, timing and phasing of development, permitted uses of the Subject Property, density, design, and improvement standards and specifications applicable to the Project, including the Public Facilities Needs Assessment Report, and the fees incorporated herein, except that:
  - (1) The fees required in the County Code specifically for the Major Projects shall *not* apply to the Project, unless and until the parties agree that the development of the Project will be processed as a Major Project;  
and
  - (2) The zoning established by the Concurrent Approvals will not be amended or modified during the term of this Agreement without Owner's prior written approval.
- (c) "Best Efforts" means, in the case of any contingent obligation of County or Owner, that the party so obligated will make a good faith effort to accomplish the stated goal, task, project or promised performance, provided such term does not imply a legal obligation to take any specific action if:
  - (i) In the case of a County obligation, such action would, in the reasoned opinion of the County Commission, be imprudent given competing public needs and projects; or
  - (ii) In the case of an Owner obligation, such action would, in the reasoned opinion of the Owner, be commercially unreasonable.

In either case, upon request, the responsible party shall give written notice to the other party that it has considered such contingent obligation and the reason for its decision not to perform.

- (d) "Builder" means any person or entity, which constructs final improvements (other than off-site improvements or infrastructure) with respect to a subdivision or parcel of the Subject Property.
- (e) "Code" means the Clark County Code, including all rules, regulations, standards, criteria, manuals and other references adopted herein.
- (f) "Concurrent Approvals" means the zoning, land use or map approvals and authorizations, relating to the Subject Property, together with the applicable conditions, as granted by the County Commission, including without limitation those approvals and conditions of

approval per **WS-24-0428**, the Agenda Sheet, Notice of Final Action and agenda map attached hereto as Exhibit "C" and incorporated herein by this reference.

- (g) "County" means the County of Clark, State of Nevada together with its successors and assigns.
- (h) "County Commission" means the Board of County Commissioners or Planning Commission of the County of Clark, State of Nevada.
- (i) "County Master Plan" means the comprehensive plan adopted by the County Commission in 1983 and all amendments thereto including, but not limited to, all adopted land use, development guides and elements, including the land use and development guide and the general plan map for unincorporated portions of the Las Vegas Valley adopted by the County Commission on January 24, 1974, except as amended by the adoption of more recent plans in effect as of the Effective Date.
- (j) "Development Agreement Ordinance" means an ordinance adopted per Chapter 30.06 of the Clark County Unified Development Code (Title 30) along with any other Chapters of the Clark County Code that are relevant to the Development Agreement being considered.
- (k) "Effective Date" means the date, on or after the adoption by the County Commission, of an ordinance approving execution of this Agreement whereas the Agreement has been executed and signed by both parties, that this Agreement is recorded in the Office of the County Recorder of Clark County, Nevada.
- (l) "NDOT" means Nevada Department of Transportation.
- (m) "NRS" means Nevada Revised Statutes.
- (n) "PFNA" means the Southwest Las Vegas Valley Public Facilities Needs Assessment Report, dated December 1, 2000, incorporated herein by this reference and approved by the County Commission on January 2, 2001.
- (o) "Project" means the Subject Property and the proposed development of the Subject Property described in this Agreement.
- (p) "Subject Property" means that certain real property, which Owner owns or has the right to acquire, located in the County and more particularly described on Exhibit "A".
- (q) "Term" means the term of this Agreement together with any extension agreed upon pursuant to Section 7.02 hereof.

## **SECTION 2 – RECITAL OF PREMISES, PURPOSE AND INTENT**

2.01 Recitals. This Agreement is predicated upon the following facts and findings:

- (a) Statutory Authorization. The County is authorized, pursuant to NRS §278.0201 through 278.0207, inclusive, to enter into binding Development Agreements with persons having a legal or equitable interest in real property to establish long range plans for the development of such property.
- (b) Ownership Interest. Owner represents that it has, will acquire, or has the right to acquire, fee title ownership of the Subject Property.
- (c) County Authorization, Hearing and Ordinance. All preliminary processing with regard to the Project has been duly completed in conformance with all applicable laws, rules and regulations. The County Commission, having given notice as required by law, held a public hearing on Owner's application seeking approval of the form of this Agreement and the execution hereof by the County. At the described meeting, the County Commission found that this Agreement is consistent with the County's plans, policies and regulations, including the County Master Plan, that the Agreement meets the requirements of Title 30 of the Code, and that the execution hereof by and on behalf of the County is in the public interest and is lawful in all respects. During the same meeting at which the public hearing was held, the County Commission adopted the Ordinance approving this Agreement and authorizing the execution hereof by duly constituted officers of the County. Said ordinance was scheduled to be effective two weeks after adoption. County agrees to record a certified copy of the ordinance as required by NRS §278.0207.
- (d) County Intent. The County desires to enter into this Agreement in conformity with the requirements of NRS, and as otherwise permitted by law, and this Agreement to provide for public services; public uses and urban infrastructure; to promote the health, safety and general welfare of the County and its inhabitants; to minimize uncertainty in planning for and securing orderly development of the Project and surrounding areas; to insure attainment of the maximum efficient utilization of resources within the County at the least economic cost to its citizens; and to otherwise achieve the goals and purposes for which the State statute and County ordinance authorizing Development Agreements were enacted.
- (e) Owner Intent. In accordance with the legislative intent evidenced by NRS §278.0201 through §278.0207, inclusive, authorizing Development Agreements and the intent of the County in adopting an ordinance allowing Development Agreements, Owner wishes to obtain reasonable assurances that Owner may develop the Project in accordance with the conditions established in this Agreement. Owner acknowledges that there are insufficient public services, which includes facilities and infrastructure, existing or planned at this time. In order to develop the Subject Property, Owner is willing to enter into this Development Agreement in order to pay Owner's fair share of the costs to provide certain public services, facilities, and infrastructure in the area of this Project. Owner further acknowledges that this Agreement was made a part of the County Record at the time of its approval by the County Commission and that the Owner agrees without protest to the requirements, limitations, or conditions imposed by this Agreement and the Concurrent Approvals.
- (f) Acknowledgment of Uncertainties. The parties acknowledge that circumstances beyond the control of either party could defeat their mutual intent that the Project be developed in the manner contemplated by this Agreement. Among such circumstances is the unavailability of

water or other limited natural resources, federal regulation of air and water quality, and similar conditions. Owner recognizes that water shortages could affect the County's ability to perform its obligations hereunder. Owner further acknowledges and agrees this Agreement does not relieve the Owner from compliance with existing, changed, modified or amended rules regulations, laws, ordinances, resolutions, fees codes, etc., of other governmental agencies. Such rules, regulations, laws, ordinances, resolutions, fees, codes, etc. of governmental entities must be complied with by the Owner and are not locked in nor a part of this Agreement. It is not the intent of the parties nor shall this Section be construed as excusing the County of any obligation hereunder or depriving Owner of any right under this Agreement, which can be performed.

- (g) Provision of Water and Sewer Service. Owner clearly understands and agrees that, amongst other requirements, water commitment and sanitary sewer system development approval must be obtained from the proper governmental entities namely the Las Vegas Valley Water District and the Clark County Water Reclamation District. Fees and services for such commitments and systems are established by said governmental entities and must be paid and complied with by the Owner in accordance with said governmental entities requirements as amended from time to time. This Agreement or the County does not guarantee or provide the provision of water and sewer services.

2.02 Incorporation of Recitals. The foregoing recitals shall be deemed true and correct in all respects with respect to this Agreement and shall serve as the basis for the interpretation of this Agreement.

2.03 Permitted Uses, Density, Height and Size of Structures. Pursuant to NRS §278.0201 and the Code, this Agreement must set forth the maximum height and size of structures to be constructed on the Subject Property, the density of uses and the permitted uses of the land. County agrees the Project may be developed to the density and with the land uses set forth in the Land Use and Development Guide/Plan, along with the development standards set forth in the Concurrent Approvals and the Applicable Rules.

### **SECTION 3 – DEVELOPMENT OF THE PROJECT**

3.01 Time for Construction and Completion of the Project. Subject to the terms of this Agreement and Applicable Rules, Owner shall have discretion as to the time of commencement, construction, phasing, and completion of any and all development of the Project. Nothing herein shall be construed to require the Owner to develop the Project or any part thereof.

3.02 Reliance on Concurrent Approvals and Applicable Rules. County hereby agrees that Owner will be permitted to carry out and complete the entire Project in accordance with the uses and densities set forth in the Concurrent Approvals subject to the terms and conditions of this Agreement and the Applicable Rules. Pursuant to the terms of this Agreement and subject to Owner's infrastructure obligations described in this Agreement, the development of the Project may proceed.

3.03 Air Quality Conformity. Owner acknowledges County has adopted an air quality plan and agrees to comply with the applicable provisions thereof, including any state and federal rules and regulations.

3.04 Dust Mitigation. Owner will educate Builders and contractors within the Project of the applicable rules of the Clark County Department of Air Quality & Environmental Management with respect to dust mitigation and will encourage compliance therewith.

3.05 Water Conservation. Owner agrees to encourage water conservation in the Project. Owner agrees to design any open space using the best available, water conserving techniques, including but not



limited to proper soil preparation and water conserving irrigation systems and equipment. Landscaping adjacent to public streets shall be limited to water conserving plant materials.

- 3.06 Temporary Storm Water Construction Permit. Owner agrees to educate Builders and contractors within the Project on the requirements for a Temporary Storm Water Construction Permit issued from the Nevada Division of Environmental Protection (NDEP).

#### **SECTION 4 – PUBLIC FACILITIES**

- 4.01 Public Facilities. Owner agrees that prior to issuance of any building permit for a single family dwelling, multiple family dwelling, retail, office, industrial or hotel use in the Project, they will pay the fees as set forth in the Public Facilities Chart below, hereinafter referred to as Chart 4.01-A, except as modified by this Section 4.01.

In addition, the fees set forth in Chart 4.01-A below may be increased or decreased from time to time during the term of this Agreement if the modified fees are uniformly applied to all development and construction within the Public Facilities Needs Assessment area. The County and Owner agree that any fee modifications shall be applied only for building permits not yet issued. Owner and the County will not be entitled to any payment or reimbursements for fees paid for building permits issued prior to any such fee modification.

<b>CHART 4.01-A PUBLIC FACILITIES CHART</b>			
<b>Type Of Development</b>	<b>Infrastructure Category</b>		<b>Total Per Unit</b>
	<b>Parks</b>	<b>Public Safety</b>	
<b>Single Family Dwelling Unit</b> (per dwelling unit)	<b>\$ 609.90</b>	<b>\$ 1,030.91</b>	<b>\$ 1,640.81</b>
<b>Multi Family Dwelling Unit</b> (per dwelling unit)	<b>\$ 609.90</b>	<b>\$ 1,010.80</b>	<b>\$ 1,620.70</b>
<b>Retail</b> (per square foot gross floor area)	<b>N/A</b>	<b>\$ 0.69</b>	<b>\$ 0.69</b>
<b>Office</b> (per square foot gross floor area)	<b>N/A</b>	<b>\$ 0.77</b>	<b>\$ 0.77</b>
<b>Industrial</b> (per square foot gross floor area)	<b>N/A</b>	<b>\$ 0.46</b>	<b>\$ 0.46</b>
<b>Hotel</b> (per room)	<b>N/A</b>	<b>\$ 1,032.58</b>	<b>\$ 1,032.58</b>

- 4.02 Parks. In addition to the fees in Chart 4.01-A above, Owner agrees that this development is subject to the Residential Construction Tax if required by Chapter 19.05 of the Clark County Code.

- 4.03 Traffic Study. Owner shall prepare and submit to the County (and NDOT if applicable) a Traffic Study (if required) acceptable to the County (and NDOT if applicable) for the Subject Property prior to submittal of any final map for technical review, or prior to County issuance if any grading or building permits; whichever occurs first, and Owner agrees to comply with said Study as approved by the County. Any modification to the Traffic Study must be approved by the Director of the Department of Public Works.

In addition to the fees in Chart 4.01-A above, Owner agrees to construct at its sole cost and expense and dedicate to the County (or NDOT if applicable) any such roadway and traffic improvements identified in the Traffic Study as approved with conditions by the County (and NDOT if applicable), which are necessary for the Subject Property or for the mitigation of any traffic impacts caused by the development of the Subject Property.

Each facility must be built in the manner prescribed by the Code, NRS, and in accordance with the, “Uniform Standard Drawings for Public Works Construction, Off-Site Improvements, Clark County Area, Nevada”, as amended by the Concurrent Approvals as approved by the County, and the State’s Design Manual prior to issuance of any building permits for the area impacted by the facilities, as identified in the Traffic Study as approved with conditions by the County (an NDOT if applicable).

Nothing herein shall be construed to require Owner to construct the applicable traffic improvements if Owner does not develop the impacted area. Owner acknowledges it shall be responsible for all public and private roadway construction (if applicable), utility installations and modifications, lighting, traffic control equipment and signage, and aesthetic improvements relating to the development.

- 4.04 Drainage Study. Owner shall prepare and submit to the County a Drainage Study, if required by the Clark County Department of Public Works, acceptable to the County for the Subject Property prior to recording any final map or the issuance of any grading and/or building permits. In addition to the fees in Chart 4.01-A above, Owner agrees to construct at its sole cost and expense and dedicate to the County such flood and drainage facilities identified in the Drainage Study which are necessary for the flood protection of the Subject Property or for the mitigation of any downstream flood impacts caused by the development of the Subject Property.

Each facility must be built, in the manner prescribed by Code, prior to issuance of any grading and/or building permits for the area impacted by the facilities as identified in the approved Drainage Study in accordance with Code. Notwithstanding any other provision in this section no grading or building permit shall be issued in any area not protected by the drainage facilities identified in the approved Drainage Study.

## **SECTION 5 – REVIEW AND DEFAULT**

- 5.01 Frequency of Reviews. As required by NRS §278.0205 and the Development Agreement Ordinance, at least once every twenty-four (24) months during the Term of this Agreement, Owner shall provide and County shall review in good faith a report submitted by Owner documenting the extent of Owner's and County's material compliance with the terms of this Agreement during the preceding twenty-four (24) months. If at the time of review an issue not previously identified in writing is required to be addressed, the review, at the request of either party, shall be continued to afford sufficient time for response.

- 5.02 Opportunity to be Heard. County and Owner shall be permitted an opportunity to be heard orally and in writing before the County Commission regarding their performance under this Agreement in the manner set forth in Development Agreement Ordinance.

- 5.03 Procedures in the Event of Noncompliance. In the event of any noncompliance with any provision of this Agreement, the party alleging such noncompliance shall deliver to the other in writing a courtesy notice, not less than thirty (30) calendar days prior to declaring a default under this Agreement. The time of notice shall be measured from the date of post mark which may be sent by regular mail.

The courtesy notice shall state the reason for noncompliance, any action necessary to correct the noncompliance, specify the nature of the alleged default and, where appropriate, the manner and period of time in which the noncompliance may be satisfactorily corrected. During the period of time the default letter is pending, the party alleged to be in default shall not be considered in default for the purposes of termination or institution of legal proceedings. If the default is corrected, then no default shall exist and the noticing party shall take no further action. If the default is not corrected within thirty (30) calendar days, the following courses of action shall apply:

- (a) County Procedures

- (i) Intent to Remedy Noncompliance. After proper notice and the expiration of the above-referenced periods for correcting the alleged default, the Director of

Development Services, or his or her designee, may do one or both of the following options:

- (1) Immediately direct County staff to recommend that all future zoning, land use, and mapping applications within the Project be conditioned so that the building permits to be issued as a result of those approvals shall not be issued until the default is corrected, or;
  - (2) Issue a letter providing notice of County's intent to set the matter for hearing before the County Commission. The letter shall notify Owner of the action taken. In the event the County selects this option, County shall give Owner at least seven (7) business days notice to correct the default before the matter is scheduled for a hearing. The letter notifying Owner of the hearing shall contain the intended hearing date. The seven (7) business days will be measured from the date of the certified mailing of the notice.
    - (ii) Hearing Schedule. If the default is not corrected within the time specified above, the matter shall be scheduled and noticed as required by law for consideration and review by the County Commission on the next available Commission zoning agenda.
    - (iii) Review by County Commission. Following consideration of the evidence presented before the County Commission and a finding based on substantial evidence that a default has occurred by Owner and the default remains uncorrected, the County Commission may authorize the suspension of building permits within the Project or may amend or terminate this Agreement. Termination shall not in any manner rescind, modify, or terminate any Vested Right in favor of Owner, existing or received, as of the date of the termination. Owner shall have twenty-five (25) calendar days after the date of notice of the County Commission's decision is filed with the Clark County Clerk, Commission Division, to institute legal action pursuant to Sections 5.05 and 5.06 hereof, to determine whether the County Commission abused its discretion in determining whether a default existed and remained uncorrected.
- (b) Owner Procedures
- (i) After proper notice and the expiration of the above-referenced periods for correcting the alleged default, Owner may issue a letter requesting a hearing before the County Commission for review of the alleged default. Upon receipt of the letter, County shall schedule an item to consider the alleged default on the next available Commission zoning agenda.
  - (ii) Review by County Commission. Following consideration of the evidence presented before the County Commission and a finding based on substantial evidence that a default has occurred by County and remains uncorrected, the County Commission shall direct County staff to correct the default. Owner shall have twenty-five (25) calendar days after the date of notice of the County Commission's decision is filed with the Clark County Clerk, Commission Division, to institute legal action pursuant to this Section hereof to determine whether the County Commission abused its discretion in determining whether a default existed and remained uncorrected.
- (c) Waiver. Failure or delay in giving any notice provided for herein shall not constitute a waiver of any default. Except as otherwise expressly provided in this Agreement, any failure or delay by any party in asserting any of its rights or remedies in respect to any default shall not operate as a waiver of any default or of any such rights or remedies, or deprive such party of its right to institute and maintain any actions or proceeding which it may deem necessary to protect, assert, or enforce any of its right or remedies.

(d) Notices. All notices provided for herein shall be sent to and in the manner provided in Section 7.08 of this Agreement.

- 5.04 Option to Terminate. After proper notice and the expiration of the above-referenced period for correcting the alleged default, the party alleging the default shall give notice of intent to amend or terminate this Agreement pursuant to NRS §278.0205 (the "Notice of Intent"), with notices sent in the manner provided by Section 7.08 of this Agreement. Following any such Notice of Intent, the matter shall be scheduled and noticed as required by law for consideration and review by the County Commission.
- 5.05 Unavoidable Delay or Default, Extension of Time for Performance. Neither party hereunder shall be deemed to be in default, and performance shall be excused, where delays or defaults are caused by war, acts of terrorism, insurrection, strikes, walkouts, riots, floods, earthquakes, fires, casualties, acts of God, restrictions imposed or mandated by governmental entities, failure of governmental agencies (other than County) to perform acts or deeds necessary for the performance of this Agreement, enactment of conflicting state or federal laws or regulations, new or supplementary environmental regulations, litigation, or similar matters beyond the control of the parties. If written notice of any such delay is given to County within thirty (30) calendar days after the commencement thereof, an automatic extension of time, unless otherwise objected to by County within ten (10) business days of such written notice, shall be granted coextensive with the period of the enforced delay, or longer as may be required by circumstances or as may be subsequently agreed to between County and Owner.
- 5.06 Institution of Legal Action. The County and Owner agree that the County would not have entered into this Agreement if it were liable for damages under or with respect to this Agreement. Accordingly, the County and the Owner may pursue any remedy at law or equity available for breach, except that neither the Owner nor the County shall be liable to the other or to any other person or entity for any monetary damages whatsoever. Prior to the institution of any legal action, the party seeking legal action must give the thirty (30) day notice of default as set forth in Section 5.03. Following such notice, a public hearing must be held by the County Commission where the allegations will be considered and a decision regarding their merits will be reached. Any judicial review of the County Commission's decision or any legal action taken pursuant to this Agreement will be heard by a Court under the standard review appropriate to Court review of zoning actions, and the decision of the County Commission shall be overturned or overruled if its decision is clearly arbitrary and capricious. Judicial review of the decision of the County Commission shall be limited to the evidence presented to the County Commission at the public hearing. If a party desires to present new or additional evidence to the Court, such party may petition the Court to remand the matter to the County Commission to consider the additional or new evidence. Jurisdiction for judicial review or any judicial action under this Agreement shall rest exclusively with the Eighth Judicial District Court, State of Nevada.
- 5.07 Applicable Laws. This Agreement shall be construed and enforced in accordance with the law of the State of Nevada.

## **SECTION 6 – CONFLICTING LAWS**

- 6.01 Conflicting State or Federal Rules. In the event that any conflicting state or federal laws or regulations enacted after the Effective Date prevent or preclude compliance with one or more provisions of this Agreement or require changes in plans, maps or permits approved by the County,

this Agreement shall remain in full force and effect as to those provisions not affected, and the conflicting laws or regulations shall not be applied retroactively, and:

- (a) Notice and Copies. Either party, upon learning of any such matter, will provide the other party with written notice thereof and provide a copy of any such law, regulation or policy or an account of any such action or inaction together with a statement of how any such matter conflicts with the provisions of this Agreement; and
- (b) Modification Conferences. The parties shall, within thirty (30) calendar days of the notice referred to in the preceding subsection, meet and confer in good faith and attempt to modify this Agreement to bring it into compliance with any such federal or state law or regulation, or accommodate any such action or inaction.

6.02 County Commission Hearings. In the event the County believes that an amendment to this Agreement is necessary pursuant to this Section 6 due to the effect of any federal or state law or regulation, the proposed amendment shall be scheduled for hearing before the County Commission. The County Commission shall determine the exact nature of the amendment or suspension necessitated by such federal or state law or regulation or action or inaction. Owner shall have the right to offer oral and written testimony at the hearing. Any suspension or modification ordered by the County Commission pursuant to such hearing is subject to judicial review as set forth in Section 5.06. The parties agree that any matter submitted for judicial review shall be subject to expedited review in accordance with Rule 2.15 of the Eighth Judicial District Court of the State of Nevada.

6.03 Cooperation in Securing Permits. The County shall use its Best Efforts to cooperate with Owner in securing any County permits, licenses or other authorizations which may be required as a result of any amendment or suspension resulting from actions initiated under this Section 6. Owner will be responsible to pay all applicable fees in connection with securing of the permits.

## **SECTION 7 – GENERAL PROVISIONS**

7.01 Enforcement and Binding Effect. Subject to the limitations of NRS §278, this Agreement is enforceable by either party in accordance with its terms notwithstanding any change (which, except for this Agreement, would otherwise be applicable) in any of the Applicable Rules. Nothing in this Agreement shall prevent the County from increasing "cost based fees" which are deemed to be administrative fees for issuance of land use approvals, building permits, plan checks, or inspections which are based upon actual costs to the County and which are uniformly applied to all development and construction subject to the County's jurisdiction. "Cost based fees" do not include the fees addressed in Section 4.01 of this Agreement.

7.02 Duration of Agreement. The Term of this Agreement shall commence upon the Effective Date and shall expire on the date the land use application expires or upon the eighth (8th) anniversary of the Effective Date, or when all obligations hereunder are satisfied, whichever occurs earliest, unless extended by written agreement executed by County and Owner.

7.03 Assignment.

- (a) Transfer Not to Relieve Owner of its Obligation. Except as expressly provided herein, no assignee or transferee of any portion of the Project within the area covered by a recorded subdivision map shall be subject to the obligations of Owner as to the portion of the Project so assigned or transferred nor be deemed to have assumed all such obligations, and such assignment or transfer shall not relieve Owner of its obligation as to the assigned or transferred portion of the Project.

- (b) Transfer to an Affiliate of Owner. The rights of Owner under this Agreement may be freely transferred or assigned to any entity, partnership, or corporation, which Owner controls, or in which Owner has a controlling interest, or which controls Owner; provided, such entity shall assume in writing all obligations of Owner hereunder.
- (c) Third Party Assignment. The rights and obligations of Owner under this Agreement may be freely transferred or assigned to a third party not affiliated with Owner, provided such third party assumes in writing all obligations of Owner hereunder as to the assigned or transferred portion of the Project along with a copy of the sale, transfer, conveyance, or assignment agreement wherein the third party assumes the obligations of the Owner. Upon any such assignment hereunder, the Owner shall be relieved of all obligations and liabilities under or in connection with this agreement. In connection with the conveyance of any portion of the property, Owner shall provide County with written notice of any sale, transfer, conveyance or assignment of any unimproved portion of the Project.
- (d) Financial Transactions. Owner has full discretion and authority to transfer, assign or encumber the Project or portions thereof in connection with financing transactions, without limitation on the size or nature of any such transaction, the amount of land involved or the use of the proceeds therefrom, and may enter into such transaction at any time and from time to time without permission of or notice to County.

7.04 Amendment or Cancellation of Agreement. Except as otherwise permitted by NRS §278.0205 and Section 5 of this Agreement, this Agreement may be amended from time to time or canceled only upon the mutual written agreement of the parties hereto.

7.05 Indemnity; Hold Harmless. Except as expressly provided in this Agreement, Owner shall hold County, its officers, agents, employees, and representatives harmless from liability for damage or claims for damage for personal injury, including death and claims for property damage which may arise from the direct or indirect operations of Owner or those of its contractors, subcontractors, agents, employees, or other persons acting on Owner's behalf which relate to the development of the Project. Owner agrees to and shall defend County and its officers, agents, employees, and representatives from actions for damages caused or alleged to have been caused by reason of Owner's activities in connection with the development of the Project. Owner agrees to indemnify, hold harmless, and provide and pay all costs for a defense for County in any legal action filed in a court of competent jurisdiction by a third party challenging the validity of this Agreement. The provisions of this Section shall not apply to the extent such damage, liability, or claim is solely caused by the intentional or negligent act of County, its officers, agents, employees, or representatives.

7.06 Binding Effect of Agreement. Subject to Section 7.03 hereof, the burdens of this Agreement bind, and the benefits of this Agreement inure to the parties' respective successors in interest.

7.07 Relationship of Parties. It is understood that the contractual relationship between County and Owner is such that Owner is an independent contractor and not an agent of County for any purpose.

7.08 Notices. All notices, demands and correspondence required or provided for under this Agreement shall be in writing and delivered in person or sent by overnight courier or mailed by certified mail postage prepaid, return receipt requested. Notices shall be sent to the address on file to Owner and/or Applicant, as shown on "Exhibit B" and the Comprehensive Planning Department and Office of the District Attorney-Civil Division addressed as follows:

To County: COUNTY OF CLARK  
Department of Comprehensive Planning, Current Planning Division  
Clark County Government Center  
500 South Grand Central Parkway, 1<sup>st</sup> Floor  
P.O. Box 551741  
Las Vegas, NV 89155-1741

With a Copy to: COUNTY OF CLARK  
OFFICE OF THE DISTRICT ATTORNEY-CIVIL DIVISION  
Clark County Government Center  
500 South Grand Central Parkway, 5<sup>th</sup> Floor  
P.O. Box 552215  
Las Vegas, Nevada 89155-2215

Either party may change its address by giving notice in writing to the other and thereafter notices, demands and other correspondence shall be addressed and transmitted to the new address. Notices given in the manner described shall be deemed delivered on the day of personal delivery or the delivery date by overnight courier or mail is first attempted.

- 7.09 Entire Agreement. This Agreement constitutes the entire understanding and agreement of the parties. This Agreement integrates all of the terms and conditions mentioned herein or incidental hereto and supersedes all negotiations or previous agreements between the parties with respect to all or any part of the subject matter hereof.
- 7.10 Waivers. All waivers of the provisions of this Agreement must be in writing and signed by the appropriate officers of the County or Owner, as the case may be.
- 7.11 Recording Amendments. Promptly after the Effective Date, an executed original of this Agreement shall be recorded in the Official Records of Clark County, Nevada. All amendments hereto must be in writing signed by the appropriate officers of County and Owner in a form suitable for recordation in the Official Records of Clark County, Nevada. Upon the completion of performance of this Agreement or its earlier revocation or termination, a statement evidencing said completion or revocation signed by appropriate officers of County and Owner shall be recorded in the Official Records of Clark County, Nevada.
- 7.12 Release. Each unit within the Subject Property shall be automatically released from the encumbrance of this Agreement without the necessity of executing or recording any instrument of release upon the issuance of an Occupancy Permit for the building in which the unit is located.
- 7.13 Headings, Exhibits, Cross-references. The headings and captions used in this Agreement are for convenience and ease of reference only and shall not be used to construe, interpret, expand or limit the terms of this Agreement. All exhibits attached to this Agreement and the recitals at the front of this Agreement are incorporated herein by the references thereto contained herein. Any term used in an exhibit hereto shall have the same meaning as in this Agreement unless otherwise defined in such exhibit. All references in this Agreement to Sections and Exhibits shall be to Sections and Exhibits of or to this Agreement, unless otherwise specified.
- 7.14 Severability of Terms. If any term or other provision of this Agreement is held to be invalid, illegal or incapable of being enforced by any rule of law or public policy, all other conditions and provisions of this Agreement shall nevertheless remain in full force and effect, provided that the invalidity, illegality or unenforceability of such term does not materially impair the parties' ability to consummate the transactions contemplated hereby. If any term or other provision is invalid, illegal

or incapable of being enforced, the parties hereto shall, if possible, amend this Agreement so as to affect the original intention of the parties.

- 7.15 Voluntary Agreement. Owner acknowledges that they had the option of conducting their own public facilities needs assessment study, but instead voluntarily chose to accept the findings, conclusions and fee schedule contained within the County PFNA defined in Section 1.01(n) of this Agreement. Owner further acknowledges and agrees that it voluntarily, willingly and without protest and duress freely enters into this Agreement and accepts the terms and conditions herein.
- 7.16 No Third Party Beneficiary Rights. This Agreement shall inure solely to the benefit of each party hereto and its successors and permitted assigns and nothing in this Agreement, express or implied, shall confer upon any other person or entity, including the public or any member thereof, any rights, benefits or remedies of any nature whatsoever.

*[signatures appear on following page]*



IN WITNESS WHEREOF, this Agreement has been executed by the parties to be effective on the date described in Section 1.01(k).

**COUNTY:**

BOARD OF COUNTY COMMISSIONERS,  
COUNTY OF CLARK, STATE OF NEVADA

Attest:

By: \_\_\_\_\_  
Tick Segerblom, Chair

\_\_\_\_\_  
Lynn Marie Goya, County Clerk

**OWNER:**

Fred Sadri

PRINT OWNER NAME

**ENTITY NAME:**

Forest Hill Family Trust & Sadri Fred TRS

PRINT ENTITY NAME

By: 

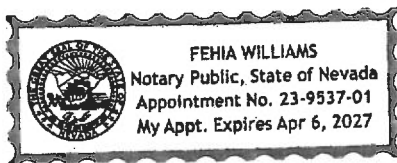
Owner Signature

**ACKNOWLEDGMENT:**


STATE OF NEVADA            )  
  )ss:  
COUNTY OF CLARK         )

This instrument was acknowledged before me on the 28 day of March, 2025,

by Fred Sadri  
(Printed Name of Document Signer)



NOTARY PUBLIC

  
Signature

**Exhibit "A"**  
**Legal Description**


**(see next page for attachment)**

## LEGAL DESCRIPTION

THE EAST HALF (E 1/2) OF THE EAST HALF (E 1/2) OF THE NORTHWEST QUARTER  
(NW 1/4) OF THE NORTHEAST QUARTER (NE 1/4) OF SECTION 16, TOWNSHIP 22 SOUTH,  
RANGE 60 EAST, M.D.M., CLARK COUNTY, NEVADA.



Darryl C Lattimore



02/10/2025

**Exhibit “B”**  
**Development Agreement Owner Correspondence**

**Exhibit “B”**  
**Development Agreement Owner/Applicant Correspondence**

In accordance with Section 7.08, all notices, demands and correspondence required or provided for under this agreement shall be sent to the Owner and/or Applicant as follows:

**Address all Correspondence as follows:**

<b>Owner</b>	<u>Forest Hill Family Trust and Sadri Fred TRS</u>
	<u>9617 Verlaine Ct.</u>
	<u>Las Vegas, NV, 89145</u>

<b>Applicant/Correspondent</b>	<u>Actus Engineering - Jessica Turoczy</u>
	<u>3203 E WARM SPRINGS RD #300</u>
	<u>Las Vegas, NV, 89120</u>

**Exhibit “C”**  
**Agenda Sheet, Notice of Final Action, and Agenda Map**

**(see next page for attachments)**

**PUBLIC HEARING**

**APP. NUMBER/OWNER/DESCRIPTION OF REQUEST**

**WS-24-0428-COUNTY OF CLARK (AVIATION):**

**WAIVERS OF DEVELOPMENT STANDARDS** for the following: **1)** reduce front setback; **2)** residential adjacency standards; **3)** increase retaining wall height; **4)** reduce street landscaping; **5)** allow attached sidewalk; and **6)** reduce back-of-curb radius.

**DESIGN REVIEW** for a single-family residential development on 8.60 acres in an RS3.3 (Residential Single-Family 3.3) Zone and an RS20 (Residential Single-Family 20) Zone within the Neighborhood Protection (RNP) Overlay.

Generally located on the south side of Windmill Lane and the west side of Warbonnet Way within Enterprise. JJ/rr/syp (For possible action)

---

**RELATED INFORMATION:**

**APN:**

176-16-501-005

**WAIVERS OF DEVELOPMENT STANDARDS:**

1. Reduce the front setback for lots in the RS20 district to 10 feet where 40 feet is the minimum setback per Section 30.02.04B (a 75% reduction).
2.
  - a. Allow a lot smaller than 10,000 square feet lots abutting an (NPO-RNP) boundary per Section 30.04.06G.
  - b. Waive requirement for RS3.3 development to comply with the side or rear RS20 district setbacks of the adjacent (NPO-RNP) lots along shared lot lines per Section 30.04.06G.
3. Increase retaining wall height to 6 feet adjacent to Warbonnet Way where 3 feet is the maximum height allowed per Section 30.04.03C (a 100% increase).
4. Eliminate street landscaping along a portion of Warbonnet Way and Shelbourne Avenue where required per Section 30.04.01D.7.
5. Allow an attached sidewalk adjacent along Shelbourne Avenue and the portion of Warbonnet Way where a detached sidewalk is required per Section 30.04.08C.
6. Reduce the back of curb radius at the ingress and egress returns of the entry street from Windmill Lane to 25 feet where 30 feet is the standard per Uniform Standard Drawing 201 (a 16.7% reduction).

**LAND USE PLAN:**

ENTERPRISE - MID-INTENSITY SUBURBAN NEIGHBORHOOD (UP TO 8 DU/AC)

ENTERPRISE - RANCH ESTATE NEIGHBORHOOD (UP TO 2 DU/AC)



## **BACKGROUND:**

### **Project Description**

#### **General Summary**

- Site Address: N/A
- Site Acreage: 4.31 (RS3.3)/4.29 (RS20)/8.60 acres (entire development)
- Project Type: Single-family detached residential
- Number of Lots: 34 (RS3.3)/8 (RS20)
- Density (du/ac): 7.9 (RS3.3)/1.9 (RS20)
- Minimum/Maximum Lot Size (square feet): 4,252/5,427 (net and gross) (RS3.3)/20,419/29,392 (gross)/18,009/20,828 (net) (RS20)
- Number of Stories: 1 (RS20)/2 (RS3.3)
- Building Height: 24 feet, 4.5 inches (maximum)
- Square Feet: 2,670 (minimum)/4,240 (maximum)

#### Site Plans

The plans depict a proposed single-family detached development totaling 42 single family lots and 4 common lots on 8.60 acres located on the south side corner of Windmill Lane and the west side of Warbonnet Way. The lots within the development are set to be divided between 2 types: small lots based on a proposed zone change from RS20 to RS3.3 on the northern half of the site, and large lots that utilize the existing RS20 (NPO-RNP) zoning on the southern half of the site. With the zone change, the 34 lots on the northern half of the development are proposed to range in size from 4,252 net and gross square feet to 5,427 net and gross square feet. The density of the northern portion of the site will be 7.9 dwelling units per acre. The 8 remaining lots on the southern half of the development, zoned RS20 are proposed to range in size from 20,419 gross square feet to 29,392 gross square feet and from 18,009 net square feet to 20,828 net square feet. The density of the southern portion of the site will be 1.9 dwelling units per acre.

Of the 42 proposed lots, 40 are interior facing, and are accessed by 2 streets. A 43 foot wide private street will provide access to the RS3.3 zoned lots from Windmill Lane on the north and a second 43 foot wide private street will provide access from Warbonnet Way on the east. These streets will be improved with modified roll curbs and a 4 foot wide sidewalk on the east and north sides of the streets. A 39 foot wide private street intersects with the 43 foot wide streets in the center of the site and provides access to 6 of the 8 RS20 lots located on the southern portion of the site. This street is proposed to have roll curbs on each side and a hammerhead cul-de-sac. The remaining 2 lots (Lots 21 and 22) will not have interior access to the site. Lot 21 will be accessed directly from Warbonnet Way, and Lot 22 will be accessed directly from Shelbourne Avenue. A privately maintained 10 foot wide drainage easement is proposed at the rear side of Lots 21 and 22.

#### Landscaping

The plans show perimeter street landscaping along Windmill Lane consisting of two, 5 foot wide strips on each side of a 5 foot wide detached sidewalk with large Fan-Tex Ash trees spaced apart 30 feet on center on the inside landscape strip due to the location of the site visibility zones. The plans also show street landscaping along a portion of Warbonnet Way that consists of two, 5 foot wide strips on each side of a 5 foot wide detached sidewalk with large Fan-Tex Ash trees spaced 30 feet on center as well as medium African Sumac trees spaced 20 feet on center on alternating

sides of the sidewalk. The entry street from Warbonnet Way features large Fan-Tex Ash trees within 5 foot wide landscape strips with an attached sidewalk on the north side of the entry street. Eight varieties of shrubs ranging from 5 to 15 gallons along with 8 varieties of groundcovers and cacti/accent plants ranging from 1 to 5 gallons are also provided within the landscape strips.

The detached sidewalks along Warbonnet Way transition into a 5 foot wide attached sidewalk at the front property line of Lot 21 facing Warbonnet Way. This attached sidewalk continues around the perimeter of Lots 21 and 22 along Shelbourne Avenue and terminates at the southwest corner of the property. An additional 10 foot wide landscape strip within an easement is provided along Shelbourne Avenue in the side yard of Lot 21. No street landscaping is provided where the attached sidewalk is proposed which is the subject of a waiver request.

#### Elevations

The elevations provided show 3 architectural styles for both the 1 and 2 story homes consisting of mid-century modern, western contemporary, and modern prairie that is available for all 4 home models for a total of 12 potential designs. The 2 story residences are both 24 feet 4.5 inches in height. The exterior of the 2 story residences consists of contrasting stucco finish, stone veneer accents, pitched concrete tile roofs, and window pop-outs. The second floor is cantilevered over a 2 car garage. The 1 story residences have an overall height of 19 feet 10 inches and feature a variable roofline with concrete tile, contrasting stucco finish, stone veneer accents, window pop-outs, and a patio cover on 1 model. RV-style garages with tall doors are proposed to be recessed behind the front façades. The garage doors for the 1 and 2 story homes feature 2 different styles.

#### Floor Plans

Single story and 2 story homes are proposed for the project site. There are 2 proposed 1 story models ranging in size from 3,932 square feet to 4,240 square feet of livable space. The plans feature 4 bedrooms with additional bonus next generation rooms, kitchen, dining, and living areas, 4 baths, and 2 car RV garages. There are 2 proposed 2 story homes ranging in size from 2,670 square feet to 2,770 square feet of livable space. The plans feature 4 bedrooms with a loft or 5 bedrooms, kitchen, dining and living areas, 3 to 4 baths, and 2 car garages.

#### Applicant's Justification

The applicant intends on developing a 42 lot single family detached subdivision and is requesting multiple waivers of development standards. The applicant requests reduced front yard setbacks in the RS20 area due to customer demands for larger rear yards and smaller front yards. An increase in retaining wall height is requested due to grading and drainage patterns. Residential adjacency standards specific to the RNP are requested by the applicant to be eliminated because both the RS3.3 and RS20 zoned areas are to be developed concurrently by the same developer. Finally, the applicant requests a reduced back of curb radius to accommodate a 12 foot driveway off-set. The applicant states that the proposed development will not adversely affect the surrounding property. The applicant further states that the development of this parcel is compatible and harmonious with adjacent uses.

**Prior Land Use Requests**

Application Number	Request	Action	Date
MP-0466-02	Major project for a neighborhood plan on 3,125 acres	Approved by BCC	August 2002

**Surrounding Land Use**

	Planned Land Use Category	Zoning District (Overlay)	Existing Land Use
North	Public Use	PF	Undeveloped
South	Ranch Estate Neighborhood (up to 2 du/ac)	RS20 (NPO-RNP)	Single-family residential
East	Ranch Estate Neighborhood (up to 2 du/ac) & Mid-Intensity Suburban Neighborhood (up to 8 du/ac)	RS20 (NPO-RNP) & RS2	Single-family residential
West	Ranch Estate Neighborhood (up to 2 du/ac) & Neighborhood Commercial	RS20 (NPO-RNP) & RS3.3	Single-family residential

The subject site is within the Public Facilities Needs Assessment (PFNA) area.

**Related Applications**

Application Number	Request
ZC-24-0427	A zone change to reclassify 4.31 acres from RS20 to RS3.3 zoning is a companion item on this agenda.
VS-24-0429	A vacation and abandonment of right-of-way is a companion item on this agenda.
TM-24-500087	A tentative map to develop a 42 lot residential subdivision is a companion item on this agenda.

**STANDARDS FOR APPROVAL:**

The applicant shall demonstrate that the proposed request is consistent with the Master Plan and is in compliance with Title 30.

**Analysis****Comprehensive Planning**Waivers of Development Standards

The applicant shall have the burden of proof to establish that the proposed request is appropriate for its proposed location by showing the following: 1) the use(s) of the area adjacent to the subject property will not be affected in a substantially adverse manner; 2) the proposal will not materially affect the health and safety of persons residing in, working in, or visiting the immediate vicinity, and will not be materially detrimental to the public welfare; and 3) the proposal will be adequately served by, and will not create an undue burden on, any public improvements, facilities, or services.

#### Waiver of Development Standards #1

The applicant is requesting a waiver to reduce the 40 foot front yard setbacks on the 8 lots zoned RS20 to 10 feet. Specifically, the design indicates that the garage face will be set back 20 feet. Additionally, 70% of the primary structure is proposed to have a 10 foot setback. The applicant notes that current consumer demand is for a large rear yards and smaller front yards. However, staff notes that the setback reduction currently allowed for RS20 areas is provided in part to allow more design flexibility on larger single-family lots. Additionally, Section 30.02.26F.4., which provides the development standards for properties in the (NPO-RNP), states that setbacks for primary structures shall be maintained in accordance with the applicable district standards and any allowable exceptions. Therefore, staff cannot support this request.

#### Waiver of Development Standards #2a & #2b

The applicant is requesting to waive the residential adjacency requirements associated with the property that is abutting or adjacent to the property within the (NPO-RNP). This includes the requirement to provide 10,000 square foot or greater transitional lots along the RNP boundary, and compliance with the minimum interior side yard and rear yard setback requirements of the RS20 zoned property. The applicant states that increasing the lot size for the abutting lots (Lots 17 and 26) within the RS3.3 zoned area is not necessary in this case since all homesites within the RNP will be constructed and sold by the same developer and home buyers will be aware of this situation prior to purchasing the property. Additionally, the applicant states that proposed Lot 25 in the RNP which is adjacent to Lot 26, zoned RS3.3, has a proposed width of 158.5 feet and a proposed house width of 70 feet. This would result in a combined side yard of 49 feet when the 5 foot side yard setback on Lot 26 is included. This would exceed the minimum 20 foot combined side yard setback that the Code would require. Therefore, staff could support this request; however, since staff cannot support the remainder of the request, staff cannot support this request.

#### Waiver of Development Standards #3

The applicant is requesting to allow a retaining wall adjacent to Warbonnet Way to be 6 feet in height where 3 feet is allowed to meet the minimum drainage criteria set by Clark County Public Works Flood Control and allow the proposed site to drain the on-site storm flows to the natural flow path locations. The applicant further states that the additional retaining wall height is also needed to allow the homesites to drain at the required minimum slopes and to drain to the required point of connection dictated by Clark County Water Reclamation District. Based on the cross-section provided it appears the maximum retaining wall height is located along a portion of Warbonnet Way within the (NPO-RNP) just to the south of the entrance street from Warbonnet Way. The standards for the (NPO-RNP) state that waivers for increased retaining wall height are strongly discouraged and walls along the perimeter of the subdivision shall be minimal. Based on these standards, staff cannot support this request.

#### Waiver of Development Standards #4

The applicant is requesting to waive street landscaping along the front property line of Lot 21 on Warbonnet Way and along the front property line of Lot 22 on Shelbourne Avenue. The applicant is also proposing an attached 5 foot wide sidewalk along the front and street sides of Lot 21 and in front of Lot 22. Along the street side of Lot 21 abutting Shelbourne Avenue the landscape plan indicates a 6 foot wide landscape easement with 2 large Fan-Tex and Ash trees

adjacent to the attached sidewalk. The request for allowing an attached sidewalk is separately discussed in waiver of development standards #5. The applicant states it is their intent to plant 2 medium trees in the front yard of Lot 21 where 6 medium street trees are required and plant 2 medium trees in the front yard of Lot 22 where 7 medium street trees are required. Staff does not support this request.

#### Design Review

Development of the subject property is reviewed to determine if 1) it is compatible with adjacent development and is harmonious and compatible with development in the area; 2) the elevations, design characteristics and others architectural and aesthetic features are not unsightly or undesirable in appearance; and 3) site access and circulation do not negatively impact adjacent roadways or neighborhood traffic.

The architectural design of the residences is consistent with the existing single-family homes in the area and is similar in density to the existing single-family development within the immediate area. The elevations provided indicate that the RS3.3 zoned area will consist of 2 story homes which is consistent with the existing single-family developments to the east and west of the site. The proposed 1 story homes with greater square footage within the RS20 zoned area are also consistent with the type of homes currently located within the RNP areas to the south. However, since staff is not supporting the waivers, staff does not support this request.

#### **Public Works - Development Review**

##### Waiver of Development Standards #5

Staff cannot support the request to not install detached sidewalks along a portion of Warbonnet Way and Windmill Lane. Detached sidewalks along streets provide a safer pathway for pedestrians by increasing the distance from traffic.

##### Waiver of Development Standards #6

Staff cannot support the request to reduce the radii for the intersection of Windmill Lane and Long Street. This area is changing, the potential increase in traffic along Windmill Lane the reduction will cause vehicles to slow down to make the tighter turn, creating a potential for stacking in the right-of-way. This self-imposed hardship creates a safety hazard that can be rectified by site redesign.

#### **Staff Recommendation**

Denial.

If this request is approved, the Board and/or Commission finds that the application is consistent with the standards and purpose enumerated in the Master Plan, Title 30, and/or the Nevada Revised Statutes.

## **PRELIMINARY STAFF CONDITIONS:**

### **Comprehensive Planning**

If approved:

- Enter into a standard development agreement prior to any permits or subdivision mapping in order to provide fair-share contribution toward public infrastructure necessary to provide service because of the lack of necessary public services in the area;
- Certificate of Occupancy and/or business license shall not be issued without approval of a Certificate of Compliance and payment of the tree fee-in-lieu is required for any required trees waived.
- Applicant is advised within 4 years from the approval date the application must commence or the application will expire unless extended with approval of an extension of time; a substantial change in circumstances or regulations may warrant denial or added conditions to an extension of time; the extension of time may be denied if the project has not commenced or there has been no substantial work towards completion within the time specified; changes to the approved project will require a new land use application; and the applicant is solely responsible for ensuring compliance with all conditions and deadlines.

### **Public Works - Development Review**

- Drainage study and compliance;
- Traffic study and compliance;
- Full off-site improvements.
- Applicant is advised that the installation of detached sidewalks will require the vacation of excess right-of-way and granting necessary easements for utilities, pedestrian access, streetlights, and traffic control.

### **Fire Prevention Bureau**

- Applicant to show fire hydrant locations on-site and within 750 feet.
- Applicant is advised to show on-site fire lane, turning radius, and turnarounds; and that permits may be required for this facility and to contact Fire Prevention for further information at (702) 455-7316.

### **Clark County Water Reclamation District (CCWRD)**

- Applicant is advised that a Point of Connection (POC) request has been completed for this project; to email [sewerlocation@cleanwaterteam.com](mailto:sewerlocation@cleanwaterteam.com) and reference POC Tracking #0210-2024 to obtain your POC exhibit; and that flow contributions exceeding CCWRD estimates may require another POC analysis.

**TAB/CAC:** Enterprise - denial.

**APPROVALS:**

**PROTESTS:**

**APPLICANT:** DOUG RANKIN

**CONTACT:** RUSTY SCHAEFFER, ACTUS, 3283 E. WARM SPRINGS ROAD, SUITE 300,  
LAS VEGAS, NV 89120



# Department of Comprehensive Planning

500 S Grand Central Pkwy • Box 551741 • Las Vegas NV 89155-1741  
(702) 455-4314 • Fax (702) 455-3271

Sami Real, Director

## NOTICE OF FINAL ACTION

October 28, 2024

RUSTY SCHAEFFER  
ACTUS  
3283 E. WARM SPRINGS ROAD, SUITE 300  
LAS VEGAS, NV 89120

REFERENCE: WS-24-0428

On the date indicated above, a Notice of Final Action was filed with the Clark County Clerk, Commission Division, pursuant to NRS 278.0235 and NRS 278.3195, which starts the commencement of the twenty-five (25) day limitation period specified therein.

The above referenced application was presented before the Clark County Board of County Commissioners at their regular meeting of **October 16, 2024**. The final decision along with any conditions are listed below. You will be required to comply with all conditions prior to the issuance of a building permit or a business license, whichever occurs first.

Time limits to commence, complete or review this approval, apply only to this specific application. A property may have several approved applications on it with each having its own expiration date. **It is the applicant's responsibility to keep the application current.**

### **APPROVED.**

#### **CONDITIONS OF APPROVAL -**

##### **Comprehensive Planning**

- Enter into a standard development agreement prior to any permits or subdivision mapping in order to provide fair-share contribution toward public infrastructure necessary to provide service because of the lack of necessary public services in the area;
- Certificate of Occupancy and/or business license shall not be issued without approval of a Certificate of Compliance and payment of the tree fee-in-lieu is required for any required trees waived.
- Applicant is advised within 4 years from the approval date the application must commence or the application will expire unless extended with approval of an extension of time; a substantial change in circumstances or regulations may warrant denial or added conditions to an extension of time; the extension of time may be denied if the project has not commenced or there has been no substantial work towards completion within the time specified; changes to the approved project will require a new land use application; and the applicant is solely responsible for ensuring compliance with all conditions and deadlines.

##### **Public Works - Development Review**

- Drainage study and compliance;
- Traffic study and compliance;

#### **BOARD OF COUNTY COMMISSIONERS**

TICK SEGERBLOM, Chair • WILLIAM MCCURDY II, Vice Chair  
MICHAEL NAFT • MARILYN KIRKPATRICK • JUSTIN C. JONES • ROSS MILLER • JAMES B. GIBSON  
KEVIN SCHILLER, County Manager



# Department of Comprehensive Planning

500 S Grand Central Pkwy • Box 551741 • Las Vegas NV 89155-1741

(702) 455-4314 • Fax (702) 455-3271

Sami Real, Director

- Full off-site improvements.
- Applicant is advised that the installation of detached sidewalks will require the vacation of excess right-of-way and granting necessary easements for utilities, pedestrian access, streetlights, and traffic control.

#### Fire Prevention Bureau

- Applicant to show fire hydrant locations on-site and within 750 feet.
- Applicant is advised to show on-site fire lane, turning radius, and turnarounds; and that permits may be required for this facility and to contact Fire Prevention for further information at (702) 455-7316.

#### Clark County Water Reclamation District (CCWRD)

- Applicant is advised that a Point of Connection (POC) request has been completed for this project; to email [sewerlocation@cleanwaterteam.com](mailto:sewerlocation@cleanwaterteam.com) and reference POC Tracking #0210-2024 to obtain your POC exhibit; and that flow contributions exceeding CCWRD estimates may require another POC analysis.

If you have any questions regarding your Notice of Final Action, please call the Department of Comprehensive Planning at (702) 455-4314 (option 2, option 1).

#### BOARD OF COUNTY COMMISSIONERS

TICK SEGERBLOM, Chair • WILLIAM MCCURDY II, Vice Chair

MICHAEL NAFT • MARILYN KIRKPATRICK • JUSTIN C. JONES • ROSS MILLER • JAMES B. GIBSON

KEVIN SCHILLER, County Manager

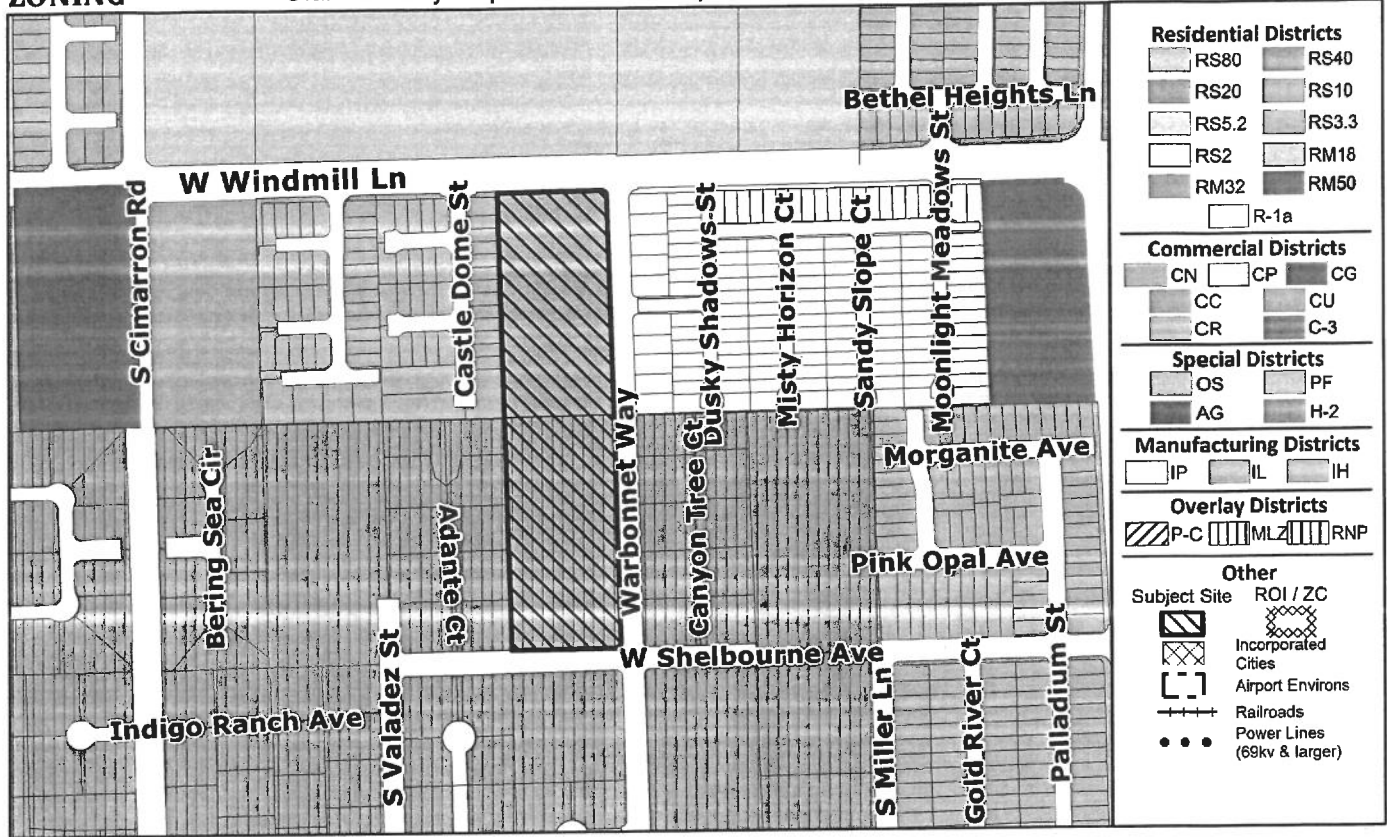


# Commission Agenda Map

WS-24-0428

Clark County Department of Comprehensive Planning, Clark County, Nevada

## ZONING



## PLANNED LAND USE



This information is for display purposes only. No liability is assumed as to the accuracy of the data delineated hereon.

Subject Parcel(s)  
17616501005



0 125 250 500 Feet  
Map Created on 8/12/2024

