

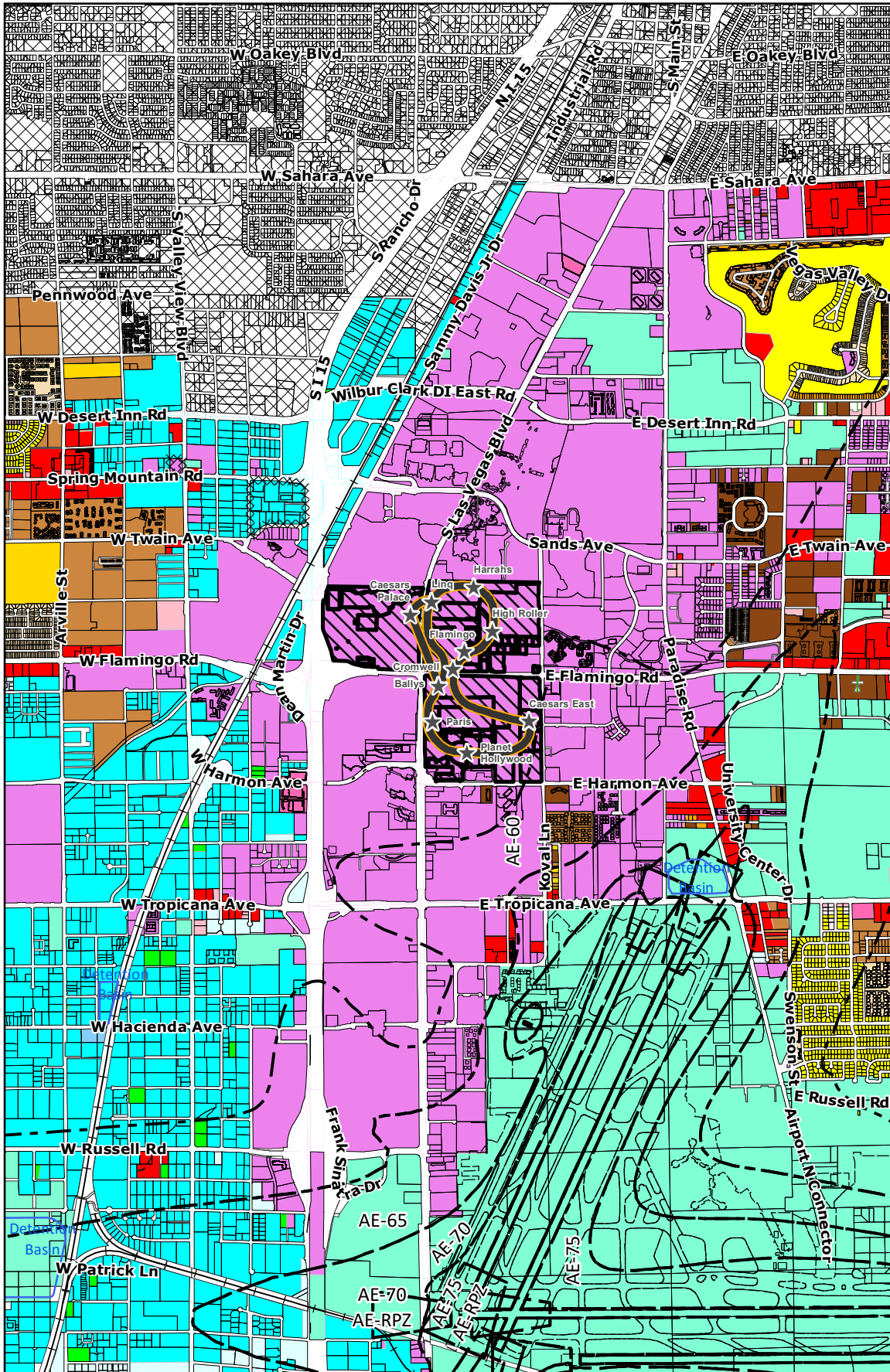
**PAGE INTENTIONALLY LEFT BLANK**

# Commission Agenda Map

UC-20-0547

Clark County Department of Comprehensive Planning, Clark County, Nevada

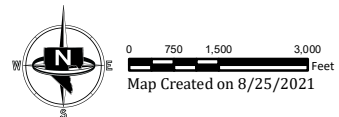
## ZONING



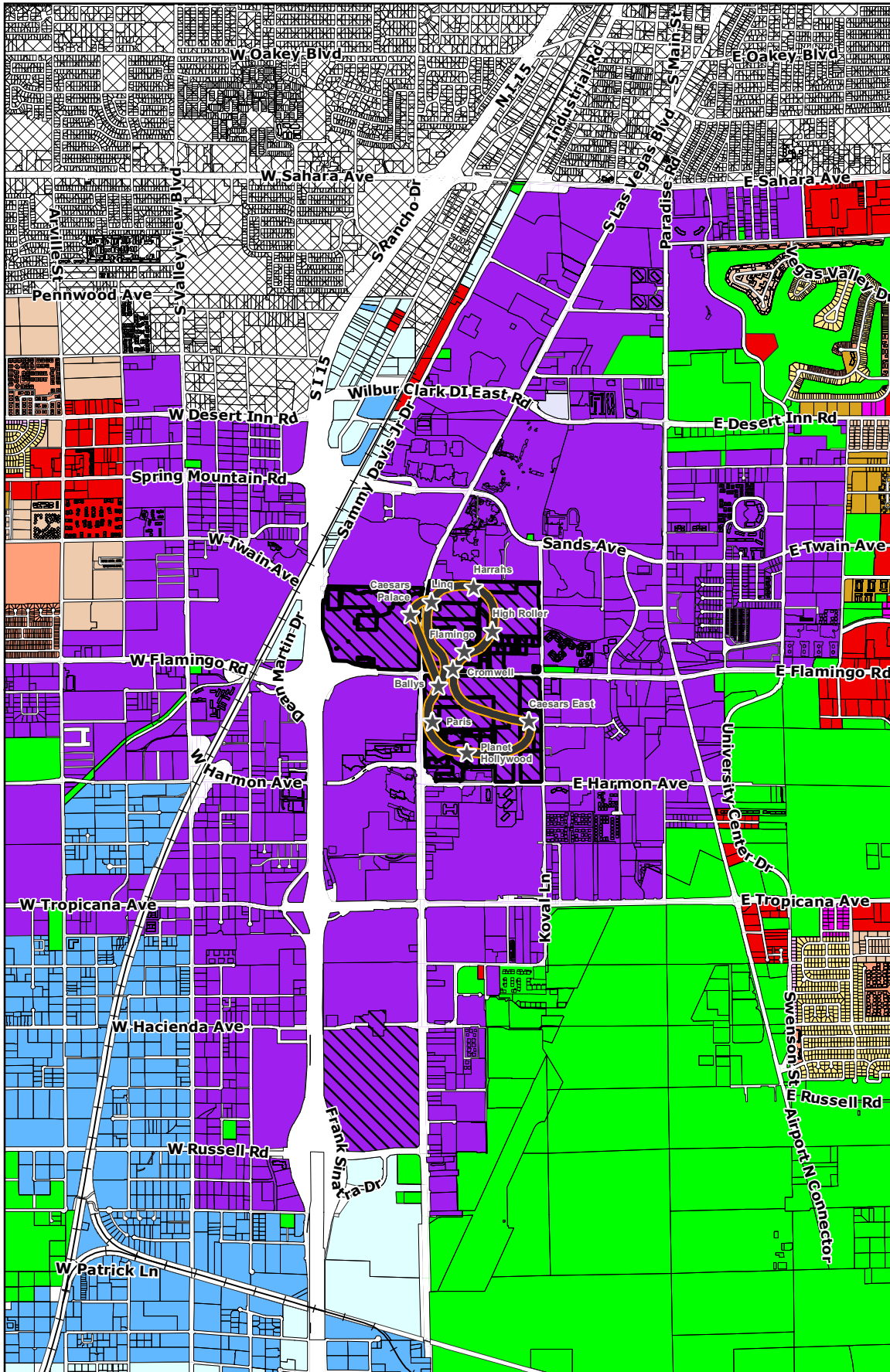
Residential Districts	
R-U	R-1
R-A	R-T
R-E	R-2
R-D	R-3
	R-4
	R-5
	RUD
Commercial Districts	
CRT	C-P
C-1	C-2
Special Districts	
H-1	H-2
P-F	RVP
U-V	O-S
Manufacturing Districts	
M-D	M-2
M-1	M-3
Overlay Zones	
P-C	RNP
	MLZ
Other	
Subject Site	ROI / ZC
Incorporated Cities	
Airport Environs	
Railroad	
Power Lines (69kv & larger)	
Vegas Loop Station	
Vegas Loop Alignment	

This information is for display purposes only. No liability is assumed as to the accuracy of the data delineated herein.

See complete list on file for subject parcel(s)



**PAGE INTENTIONALLY LEFT BLANK**



**Planned Land Use**

OL	OP
RR	CN
RA	CG
RNP	CT
RN	BDRP
RL	IND
RS	HI
RM	PF
RH	IL
RUC	MDP
RHRC	

**Summerlin South**

C	POS
CC	RC
GC	S
MF	SF
PF	

- Other**
- Subject Site
  - Incorporated Cities
  - Railroads
  - Power Lines (69kv & larger)
  - Caesars Loop Station
  - Caesars Loop Alignment

*This information is for display purposes only. No liability is assumed as to the accuracy of the data delineated herein.*

See complete list on file for subject parcel(s)



0 125 250 500 Feet  
Map Created on 8/25/2021

