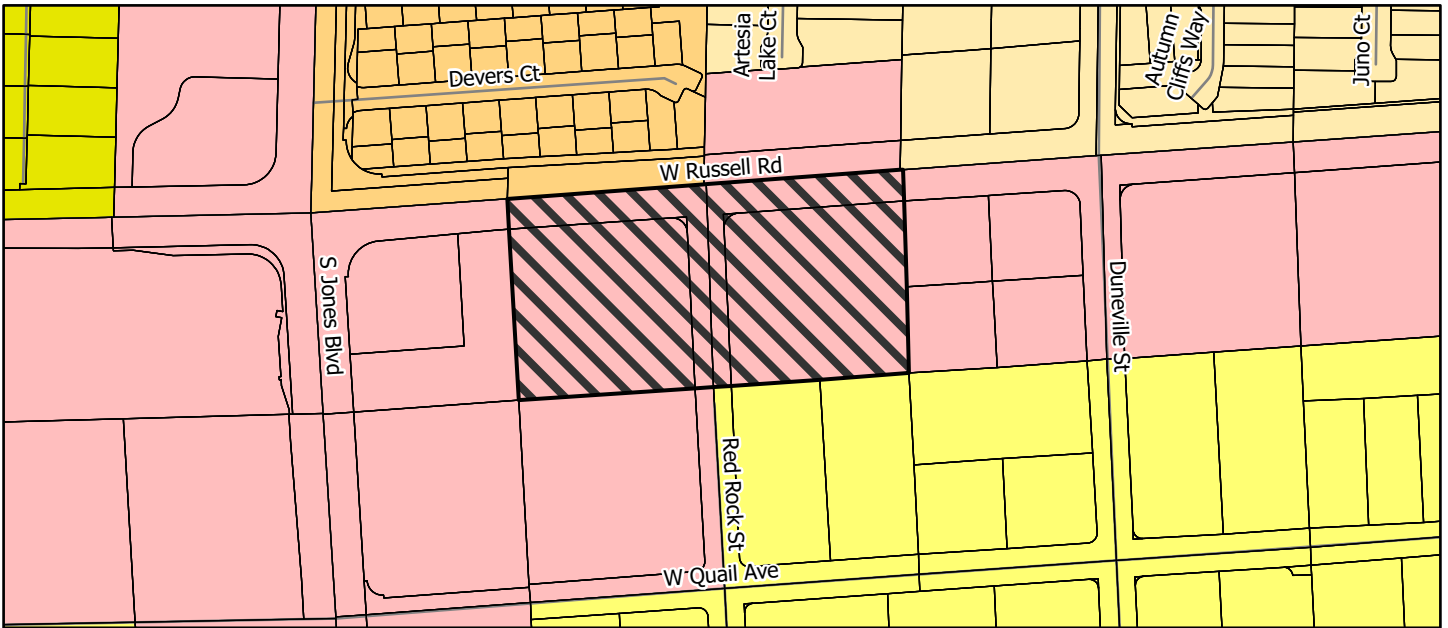
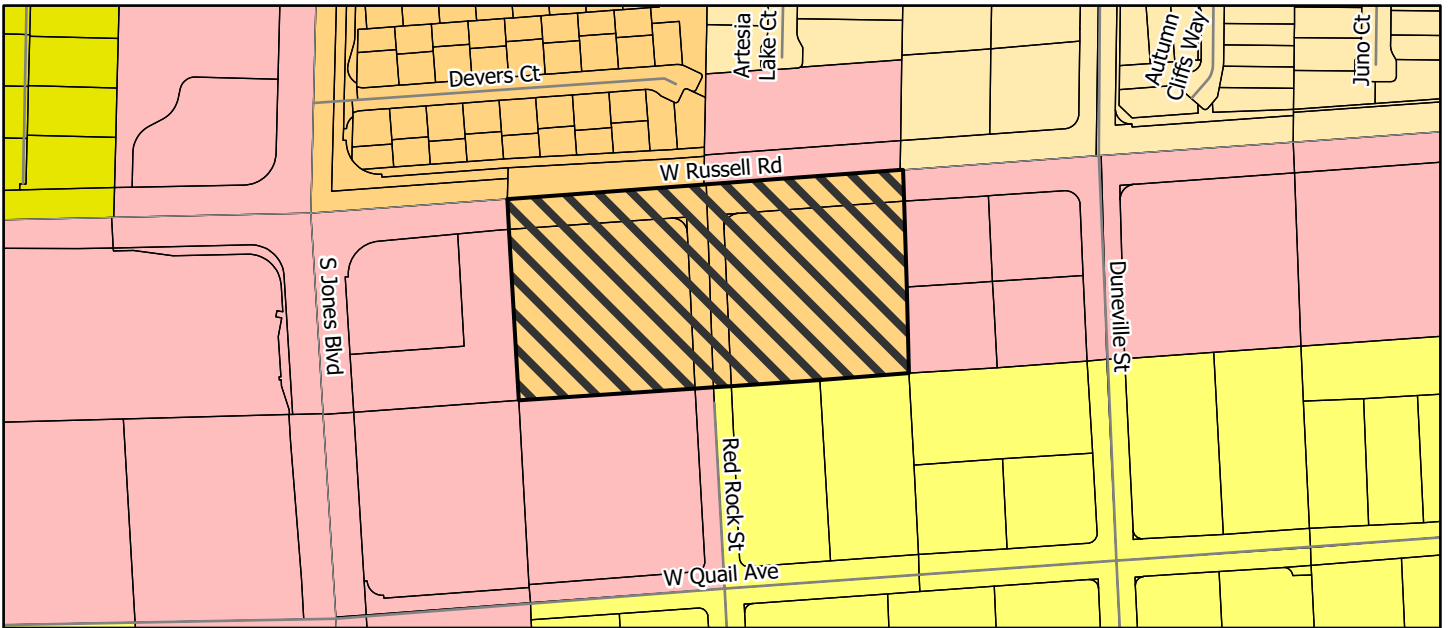


PAGE INTENTIONALLY LEFT BLANK


Planned Land Use Amendment PA-26-700014



Current



Requested




 Requested Area To Change

 Planning Areas



Neighborhoods

-  Outlying Neighborhood (ON)
-  Edge Neighborhood (EN)
-  Ranch Estate Neighborhood (RN)
-  Suburban Estate Neighborhood (SN)
-  Low-Intensity Suburban Neighborhood (LN)
-  Mid-Intensity Suburban Neighborhood (MN)
-  Compact Neighborhood (CN)
-  Urban Neighborhood (UN)





Commercial and Mixed Use

-  Neighborhood Commercial (NC)
-  Corridor Mixed-Use (CM)
-  Entertainment Mixed-Use (EM)

Employment

-  Business Employment (BE)
-  Industrial Employment (IE)

Other

-  Agriculture (AG)
-  Open Lands (OL)
-  Public Use (PU)
-  Major Projects (MP)

Spring Valley Clark County, Nevada

Note: Categories denoted in the legend may not apply to the presented area.