

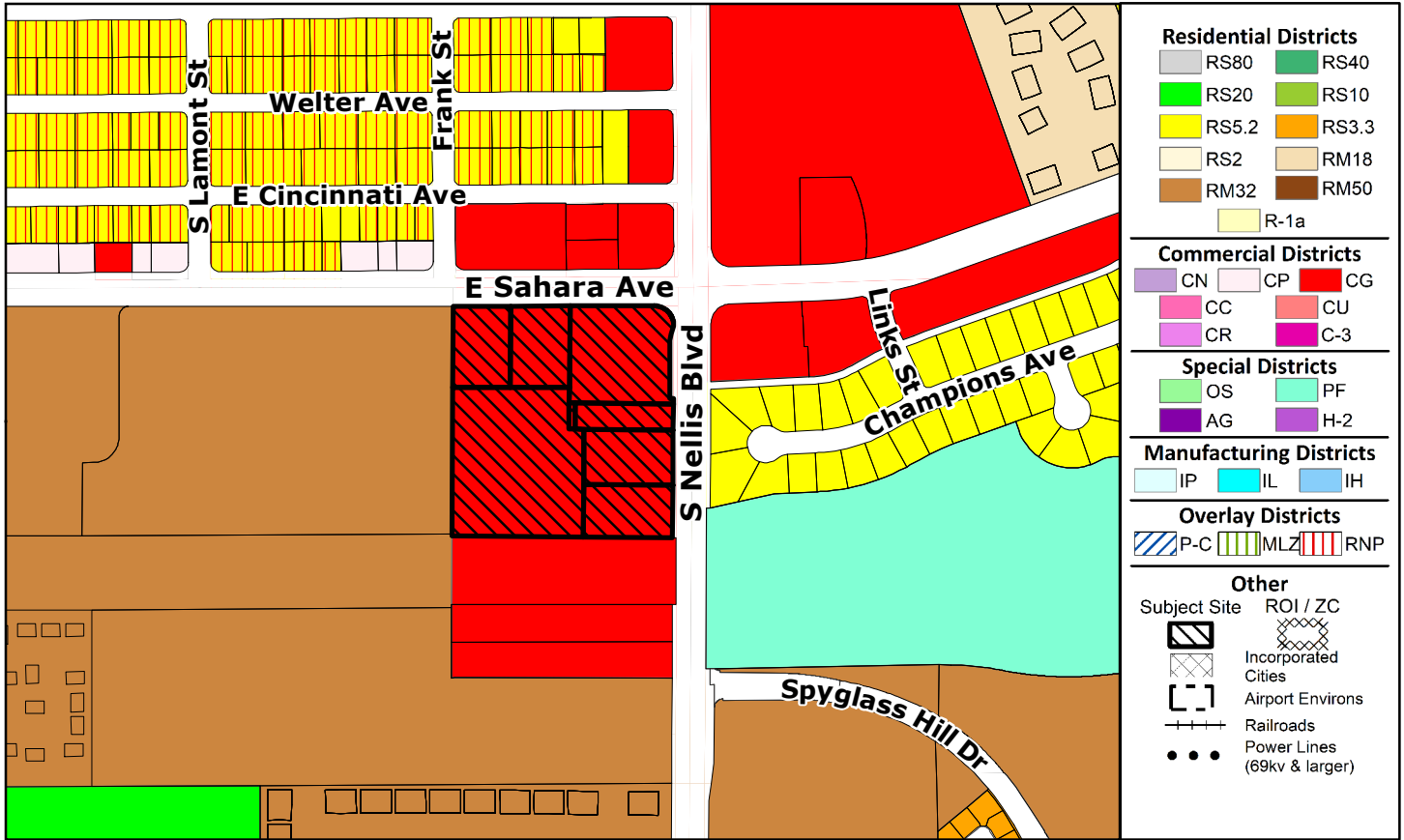
PAGE INTENTIONALLY LEFT BLANK

Commission Agenda Map

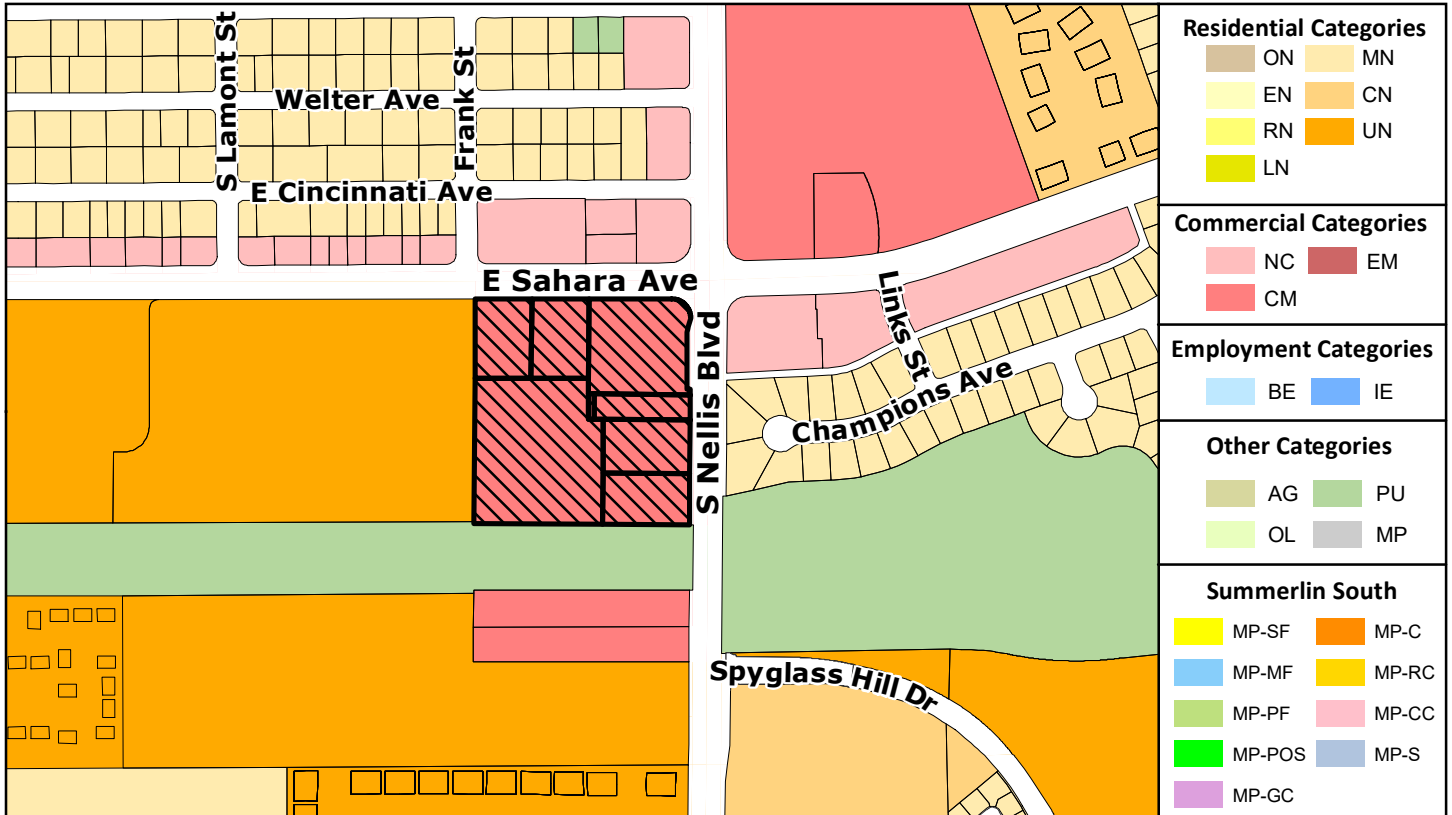
VS-24-0250

Clark County Department of Comprehensive Planning, Clark County, Nevada

ZONING



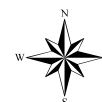
PLANNED LAND USE



This information is for display purposes only. No liability is assumed as to the accuracy of the data delineated herein.

Subject Parcel(s)
 16108511011
 16108511010
 16108511005

See complete list on file



0 125 250 500 Feet
 Map Created on 5/22/2024

