

**INTERLOCAL CONTRACT FOR
THOMAS EDISON DETENTION BASIN, COLLECTION AND OUTFALL**

THIS INTERLOCAL CONTRACT (“CONTRACT”), made and entered into this 9th day of November, 2023, by and between the Clark County Regional Flood Control District, hereinafter referred to as “DISTRICT”, and the County of Clark, hereinafter referred to as “COUNTY”.

W I T N E S S E T H

WHEREAS, pursuant to Chapter 543 of the Nevada Revised Statutes, the DISTRICT may approve a project to design and construct flood control improvements; and

WHEREAS, the flood control improvements proposed herein are generally described in the 2018 Clark County Flood Control Master Plan Update, Structures No’s LUED 0019, 0057, 0058, 0059, 0060, and 0061 hereinafter referred to as “PROJECT”; and

WHEREAS, the PROJECT is identified and shown on the attached Exhibit “A”; and,

WHEREAS, the PROJECT has been approved by the DISTRICT on its annual Ten Year Construction Program; and

WHEREAS, the Project has regional flood control significance and is located in the same hydrographic area as the Las Vegas Valley.

NOW, THEREFORE, in consideration of the covenants, conditions, contracts, and promises of the parties hereto, the DISTRICT and the COUNTY agree to the following:

SECTION I - SCOPE OF PROJECT

This INTERLOCAL CONTRACT applies to design engineering and entity design labor for improvements associated with the Thomas Edison Detention Basin, Collection Basin and Outfall. This project includes recommended proposed facilities include LUED 0019 8-foot Wide by 6-foot High RCB extending east in Bruce Woodbury Drive, LUED 0057 8-foot Wide by 6-foot High RCB Outlet and 8-foot Wide by 4-Foot High Orifice Plate, LUED0058 a below grade 574 Acre Feet Detention Basin, LUED0059 Bruce Woodbury 15-Foot Wide by 7-Foot High RCBC, LUED0060 11-Foot Deep Levee, and LUED0061 an Unlined Channel 50-Foot Wide by 4.5- Feet deep with 3:1 Side Slopes. The recommended flood control facilities shall include associated roadway improvements and necessary traffic control to Bruce Woodbury Drive, Thomas Edison Drive and S. Casino Drive as required to construct the proposed flood control facilities. The improvements shall be funded through DISTRICT funds as herein described. The PROJECT is further identified and shown on the attached Exhibit “A.”

SECTION II - PROJECT COSTS

The DISTRICT agrees to fund PROJECT costs within the limits specified below:

1. Design engineering in an amount not to exceed \$863,205.00.
2. Right-of-Way in an amount not to exceed \$50,000.00.
3. Entity Design Labor in an amount not to exceed \$50,000.00.
4. The total cost of this CONTRACT shall not exceed \$963,205.00, which includes all the items described in the paragraphs above.
5. A written request must be made to the DISTRICT and approved by the Board to reallocate funds between phases of the PROJECT. No other approval by the Lead Entity is required.
6. A written request must be made to the DISTRICT and a supplemental interlocal contract must be approved by the Board to increase the total cost of the CONTRACT noted above prior to payment of any additional funds.

SECTION III - GENERAL

1. The Clark County Regional Flood Control District shall be shown on the title sheet of both the plans and the specifications as the funding agency.
2. The COUNTY will comply with the Local Purchasing Act, Chapter 332, and Public Works Projects, Chapter 338 of the Nevada Revised Statutes.
3. The COUNTY, its employees, and representatives shall at all times comply with all applicable laws, ordinances, statutes, rules, and regulations in effect at the time work is performed on the PROJECT.
4. The COUNTY will require appropriate financial security for the construction of the Project.
5. The COUNTY shall provide all impacted entities and the DISTRICT with the opportunity to provide the COUNTY with input relative to the following processes: scope of services development; consultant selection; design; construction and maintenance review; and monitoring of the effectiveness and impacts of facilities on flood flows.
6. Applicable portions of the current editions of the Clark County Regional Flood Control District Policies and Procedures, the Hydrologic Criteria and Drainage Design Manual, and Uniform Regulations for Control of Drainage adopted by the DISTRICT will apply in developing this PROJECT unless specifically superseded by this CONTRACT.

7. Purchases of right-of-way in excess of that actually needed for construction will not be allowed unless a comparison between the cost of excess acquisition and needed acquisition, including damages, indicates that benefits from such a transaction would result. Title to residual property will be vested in the name of the COUNTY. Revenues derived from the sale of these properties, less the cost of the sale of these properties, will be forwarded to the DISTRICT.
8. Administrative settlements and acceptance of counter offers involving right-of-way may only be made following a review and approval by the DISTRICT.
9. The DISTRICT will pay the COUNTY, or make payment directly to its contractor or its consultant, each month for PROJECT costs as outlined in SECTION II - PROJECT COSTS. Invoices must identify and allocate all costs to the categories noted below:
 - a. Predesign Engineering
 - b. Design Engineering
 - c. Entity Design Labor
 - d. Right-of-way
 - e. Environmental
 - f. Emergency Action Plan
 - g. Flood Map Revision
 - h. Construction
 - i. Construction Management
 - j. Entity Construction Management Labor
 - k. Landscape Construction
 - l. Other
10. Accurate documentation of all work done and payments made will be maintained by the COUNTY in accordance with applicable state laws and retention policies of the COUNTY.
11. The DISTRICT reserves the right to review and/or audit all records pertaining to all projects both during and after PROJECT completion.
12. Up to the limits set forth in NRS Chapter 41, the COUNTY will indemnify and defend the DISTRICT against and from any and all claims and demands of whatsoever nature which arises out of allegations of negligence or misconduct of County officers, employees or agents, related to or under this CONTRACT which results from injury to or death of any persons whomsoever, or against and from damage to or loss or destruction of property.
13. Any costs found to be improperly allocated to the PROJECT will be refunded by the COUNTY to the DISTRICT.

14. The items covered in SECTION II - PROJECT COSTS must be completed to the satisfaction of the DISTRICT prior to June 30, 2028. The DISTRICT may, at any time thereafter, grant extensions or terminate this CONTRACT after thirty (30) days notice.

///

///

///

///

///

///

///

///

///

///

///

///

///

///

///

///

///

///

///

///

15. This CONTRACT may be executed in multiple counterparts, each of which shall be deemed an original CONTRACT and each of which shall constitute one and the same CONTRACT. The counterparts of this CONTRACT may be executed and delivered by facsimile or other electronic signature (including portable document format) by either of the parties and the receiving party may rely on the receipt of such document so executed and delivered electronically or by facsimile as if the original had been received.


Date of Commission Action: CLARK COUNTY BOARD OF COMMISSIONERS

By: _____
JAMES B. GIBSON
Chair

Attest:

LYNN MARIE GOYA
County Clerk

Approved as to Form:



ASHLEY A. BALDUCCI
Deputy District Attorney

Date of District Action: REGIONAL FLOOD CONTROL DISTRICT

November 9, 2023

By: JUSTIN JONES
JUSTIN JONES (Nov 15, 2023 08:46 PST)
JUSTIN JONES, Chair

Attest:

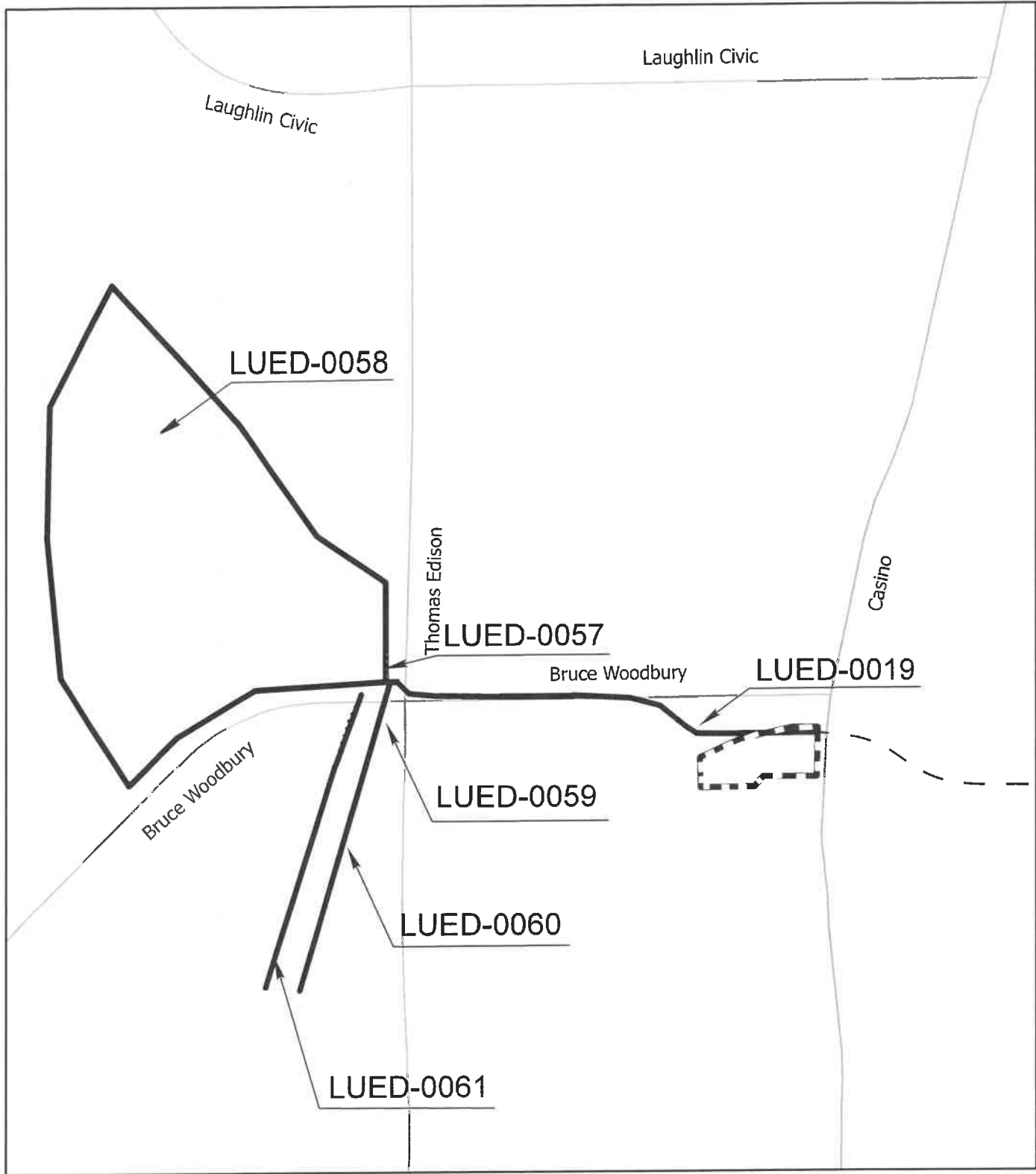
Deanna Hughes

DEANNA HUGHES
Secretary to the Board

Approved as to Form:

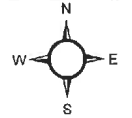
Christopher Figgins
Christopher Figgins (Nov 9, 2023 12:02 PST)

CHRISTOPHER FIGGINS
RFC D Attorney



Legend
 — Proposed
 - - Existing
 Future

Exhibit A



	Project Number: LAU05A23	CLARK COUNTY PUBLIC WORKS
	Thomas Edison Detention Basin, Collection and Outfall	SCALE: NOT TO SCALE
		DATE: 10-17-2023
		SHEET NUMBER: 1 OF 1