

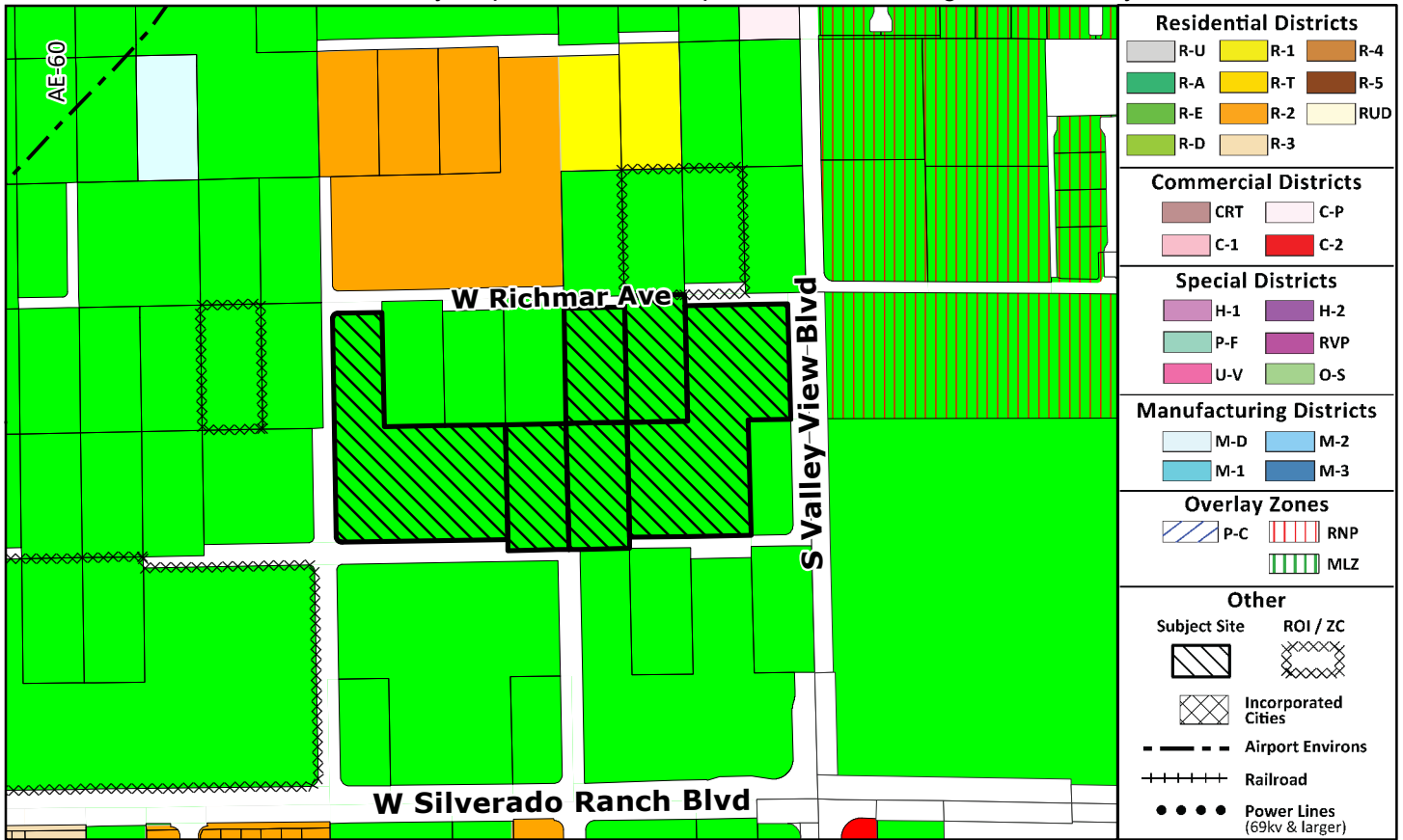
**PAGE INTENTIONALLY LEFT BLANK**

# Commission Agenda Map

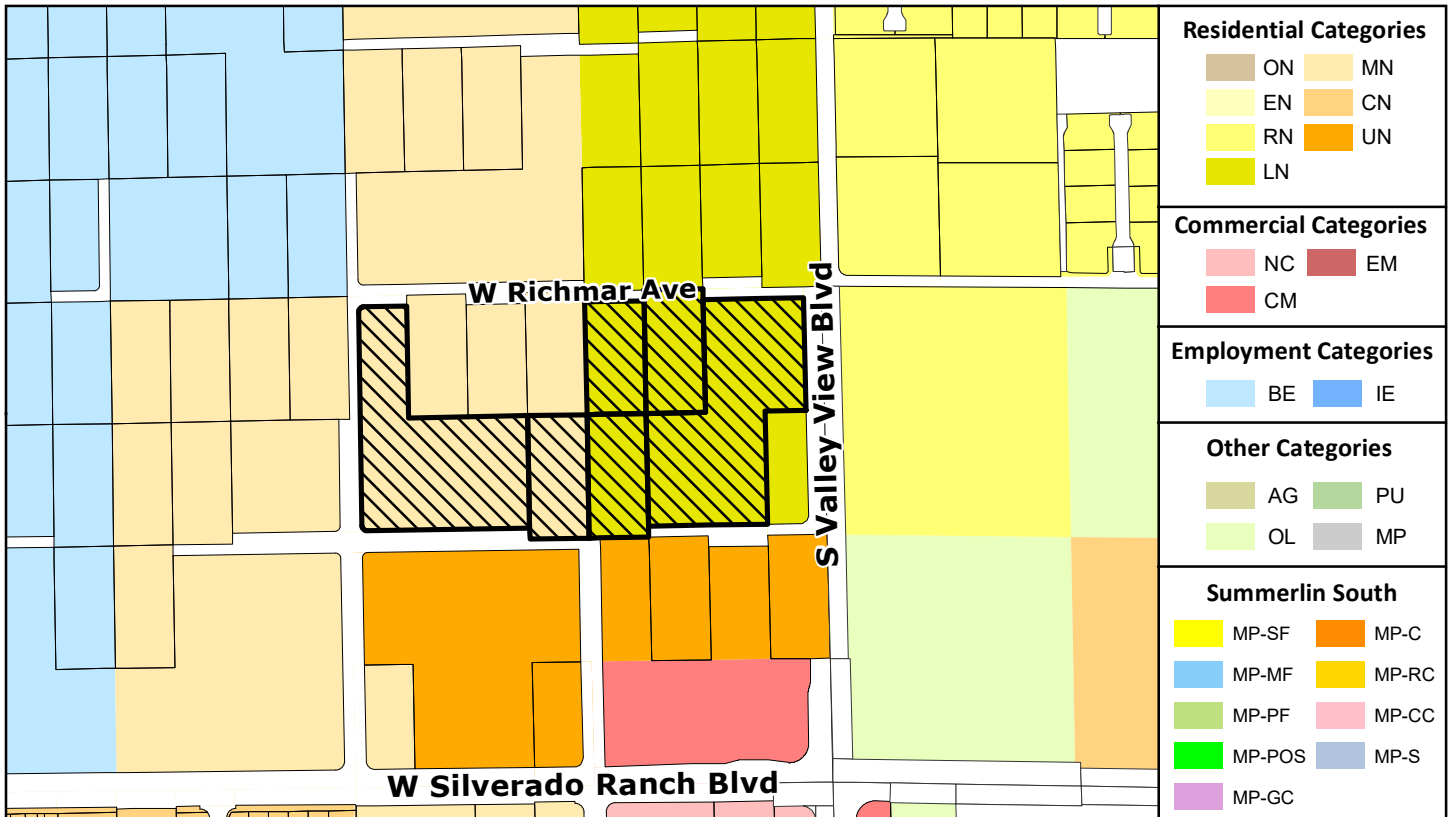
ZC-23-0925

Clark County Department of Comprehensive Planning, Clark County, Nevada

## ZONING



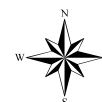
## PLANNED LAND USE



This information is for display purposes only. No liability is assumed as to the accuracy of the data delineated hereon.

Subject Parcel(s)  
 17719802005  
 17719802008  
 17719802006

See complete list on file



0 125 250 500 Feet  
 Map Created on 1/11/2024

