

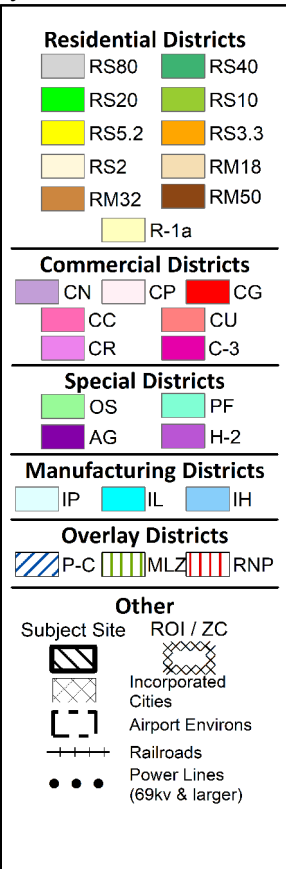
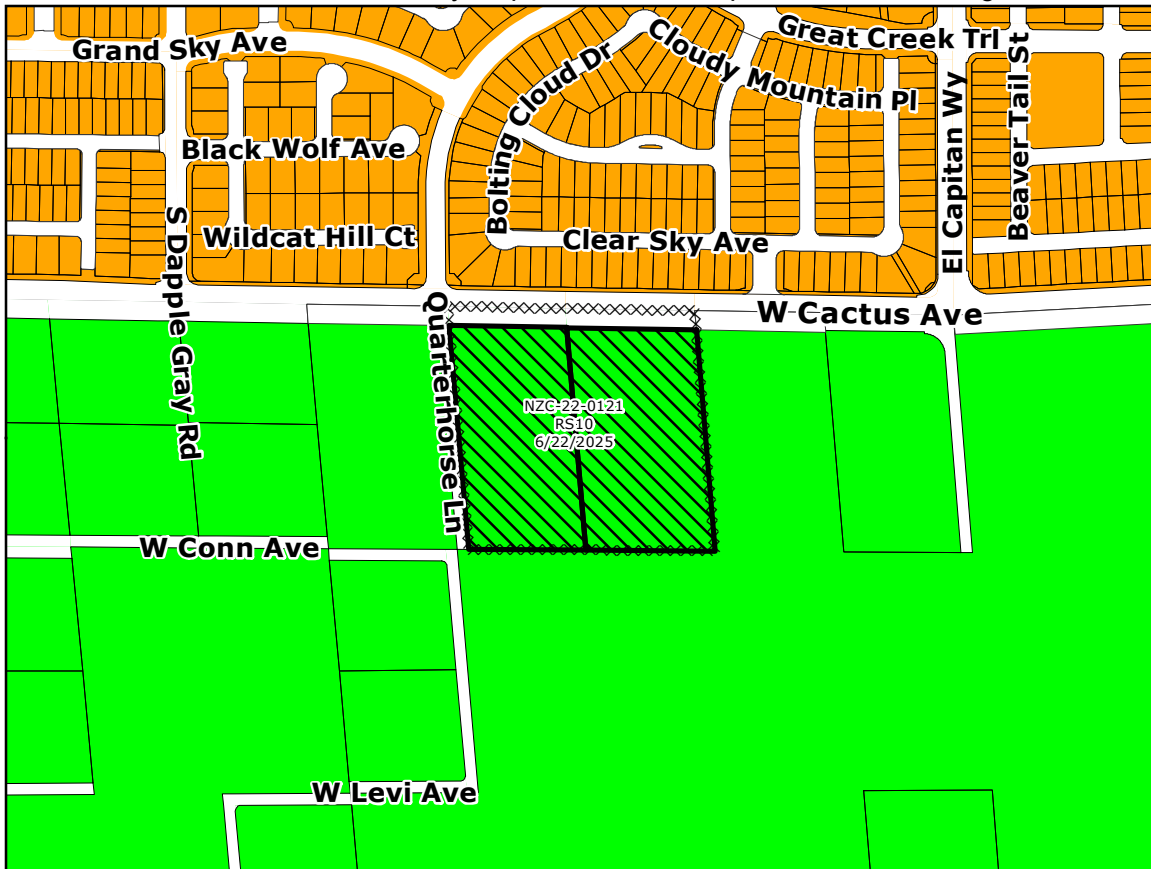
**PAGE INTENTIONALLY LEFT BLANK**

# Commission Agenda Map


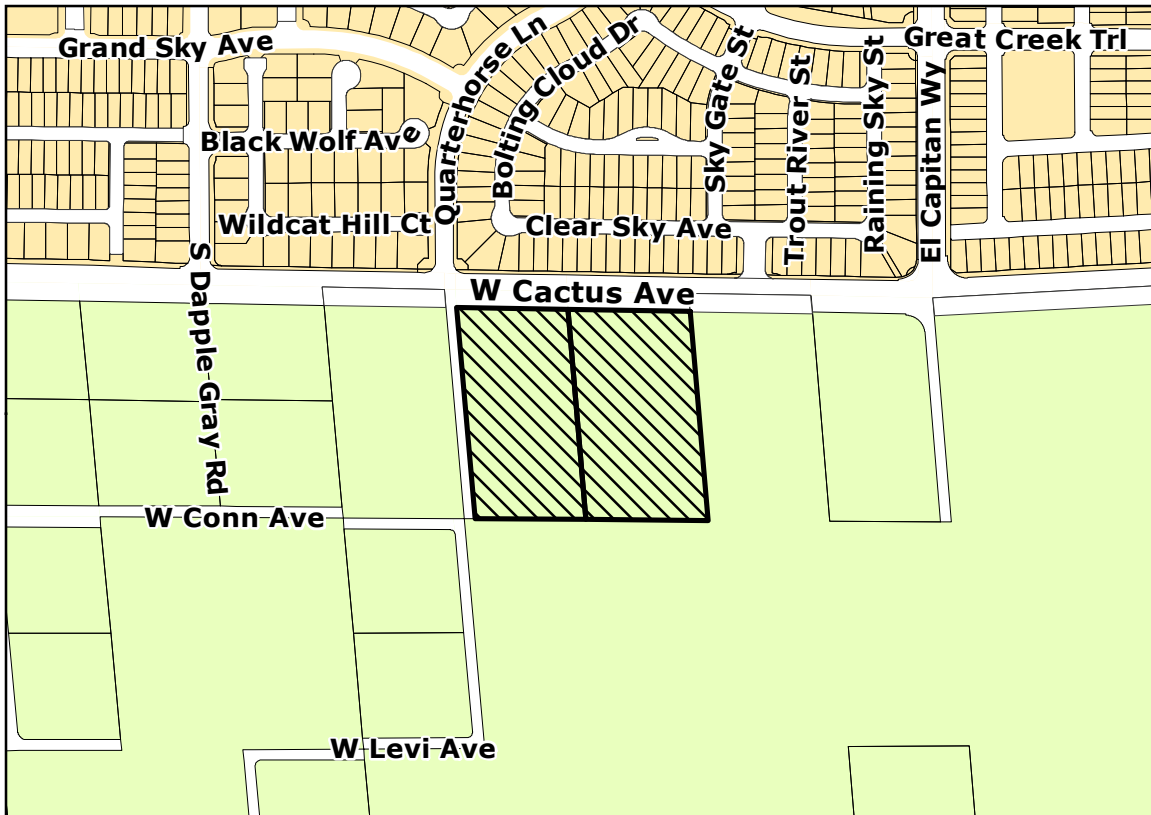
VS-24-0135

Clark County Department of Comprehensive Planning, Clark County, Nevada

## ZONING

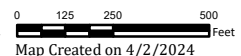


## PLANNED LAND USE



This information is for display purposes only. No liability is assumed as to the accuracy of the data delineated hereon.

Subject Parcel(s)  
17632101008  
17632101009



Map Created on 4/2/2024

