

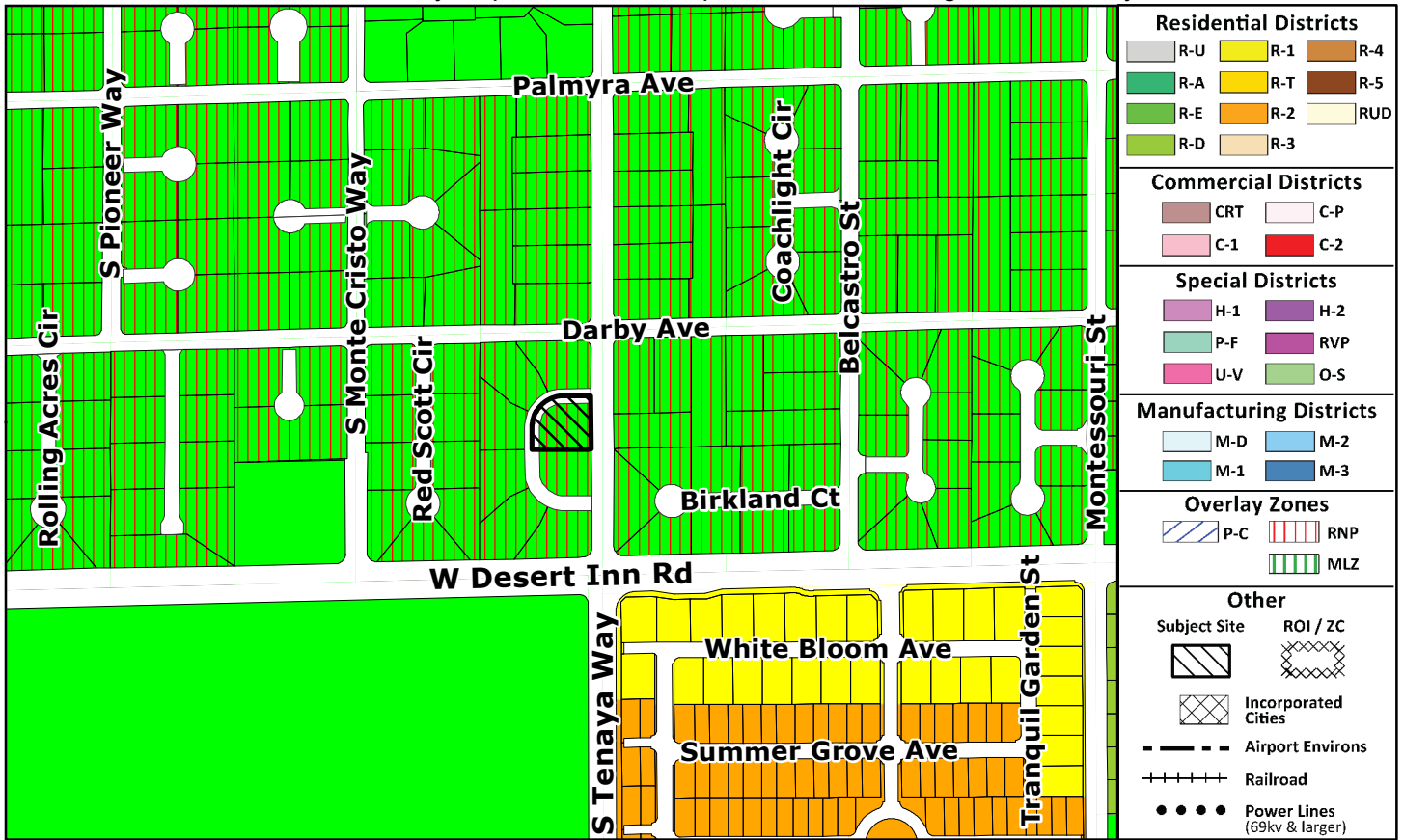
**PAGE INTENTIONALLY LEFT BLANK**

# Commission Agenda Map

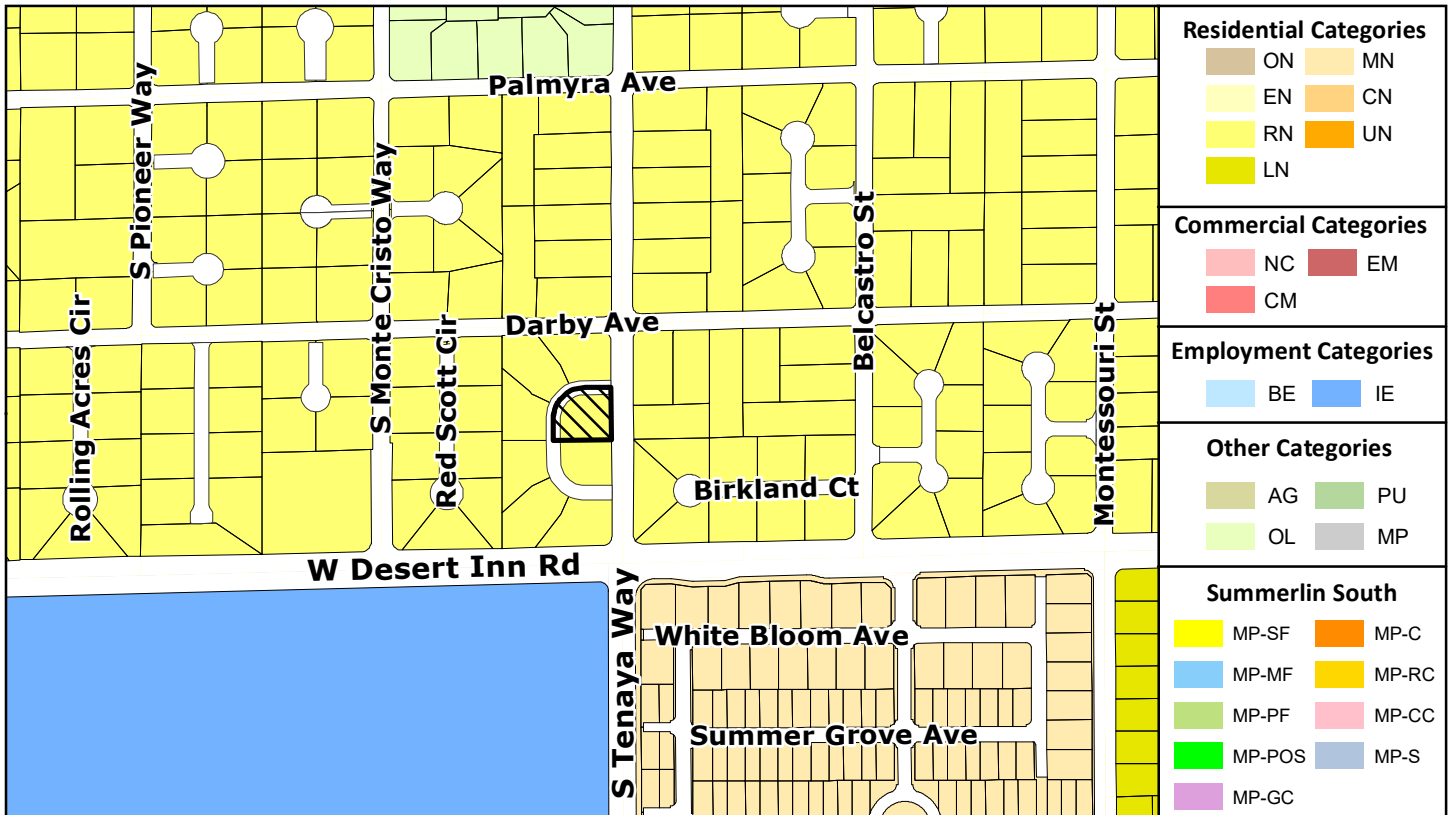
UC-23-0502

Clark County Department of Comprehensive Planning, Clark County, Nevada

## ZONING

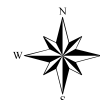


## PLANNED LAND USE



This information is for display purposes only. No liability is assumed as to the accuracy of the data delineated herein.

Subject Parcel(s)  
16310416008



0 125 250 500 Feet  
Map Created on 8/8/2023

