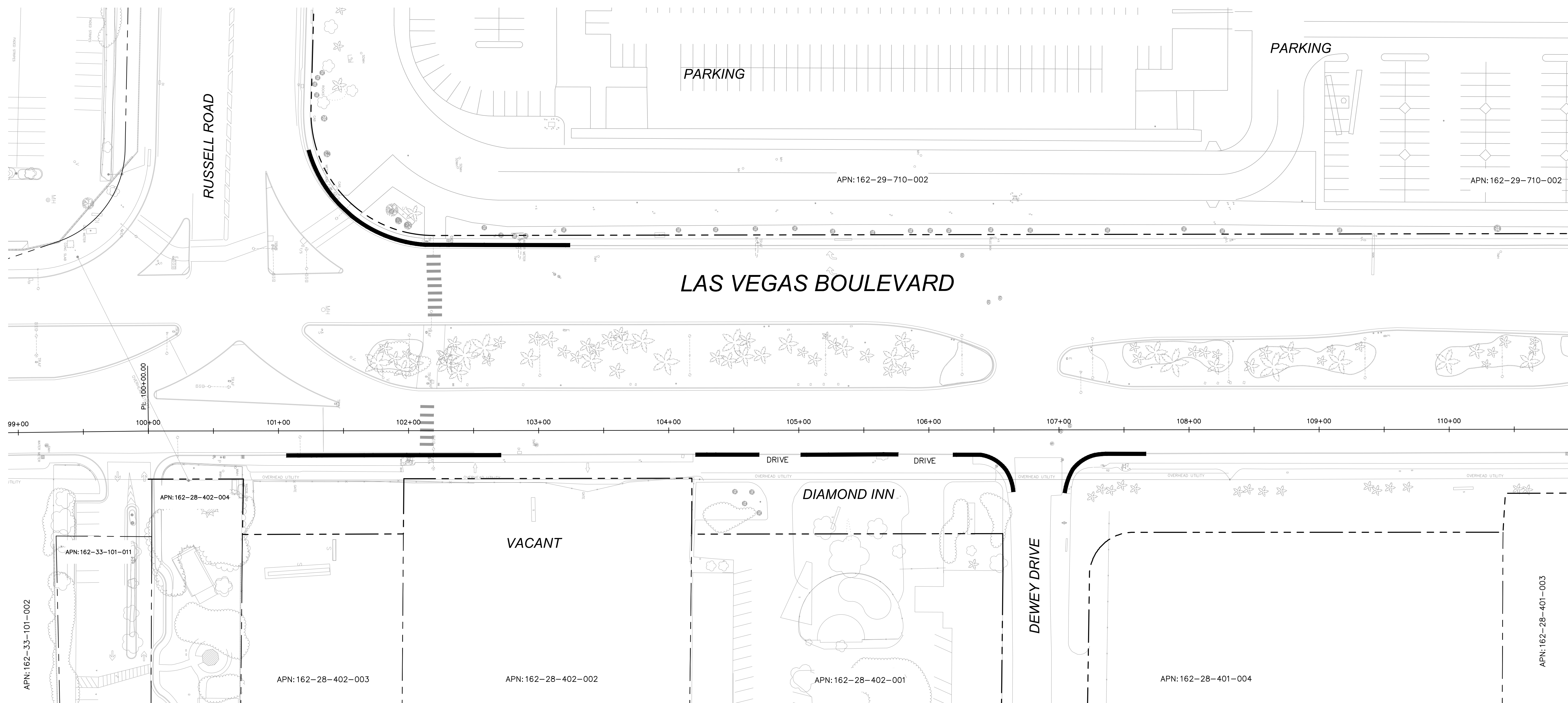


CLARK COUNTY
NO OBSTRUCTION ZONES
CC CODE 16.11
LAS VEGAS BOULEVARD
MAY 3, 2022



LEGEND

———— PAINTED WHITE LINE

----- TIME PERIODS LESS THAN LEVEL OF SERVICE C

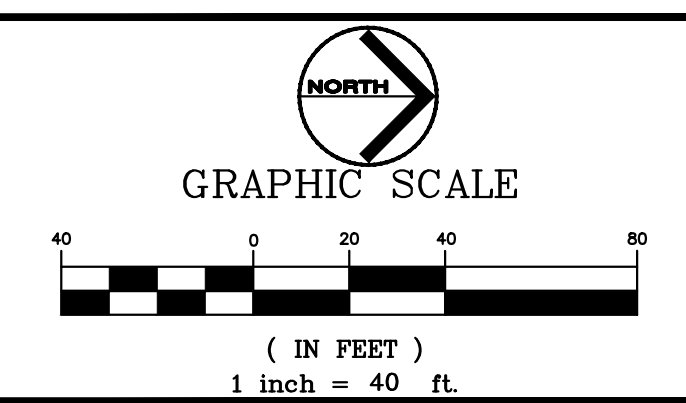
NOTE:
 TOPOGRAPHIC INFORMATION SHOWN ON THESE PLANS WAS DEVELOPED BASED ON A SEARCH OF BEST AVAILABLE RECORDS AND INFORMATION. LOCATIONS AND CONDITION OF IMPROVEMENTS SHOWN ARE SUBJECT TO CHANGE AND SHALL BE VERIFIED IN THE FIELD.

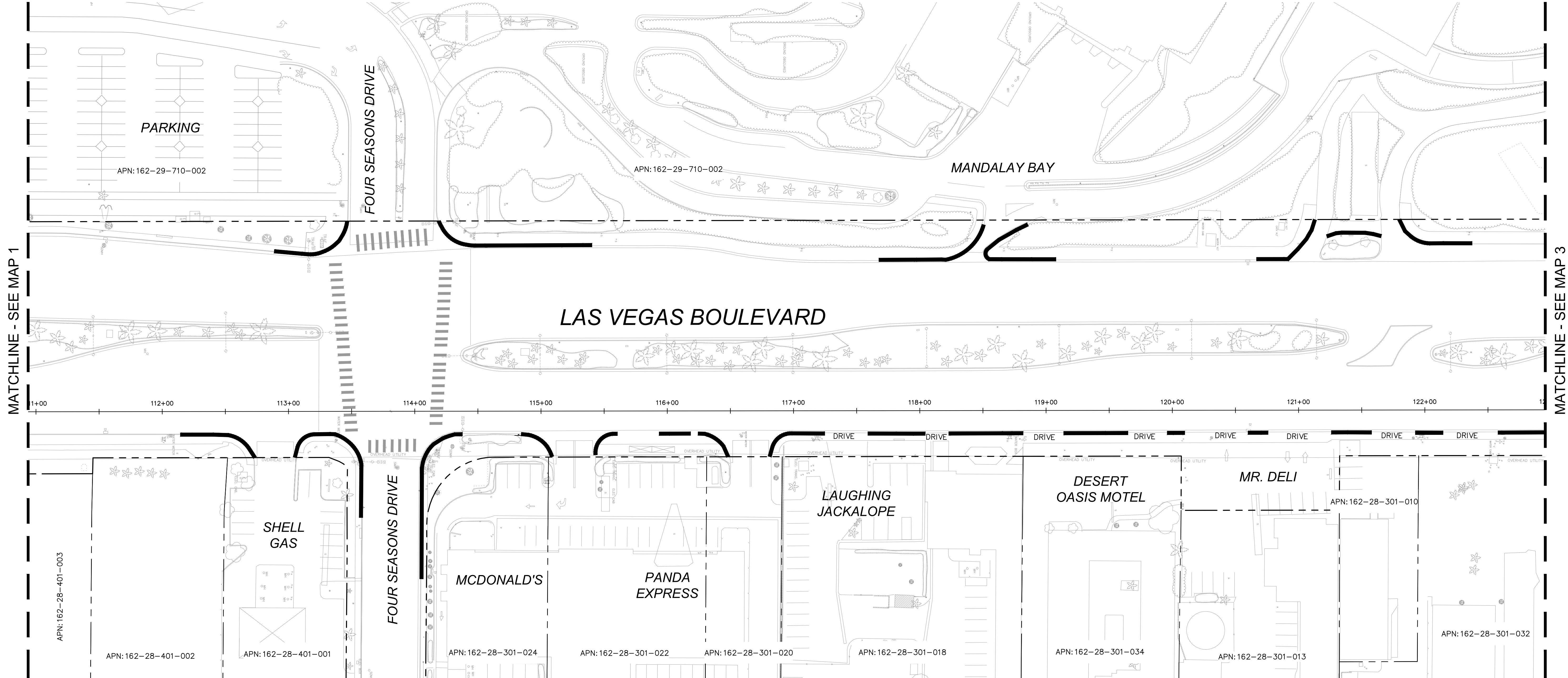


**NO OBSTRUCTION ZONES - LAS VEGAS BLVD
 RUSSELL ROAD TO SAHARA AVENUE**



CLARK COUNTY, NEVADA, DEPARTMENT OF PUBLIC WORKS

SHEET:	MAP 1
SCALE:	AS SHOWN
DATE:	MAY 3, 2022





LEGEND

 PAINTED WHITE LINE
 TIME PERIODS LESS THAN LEVEL OF SERVICE C

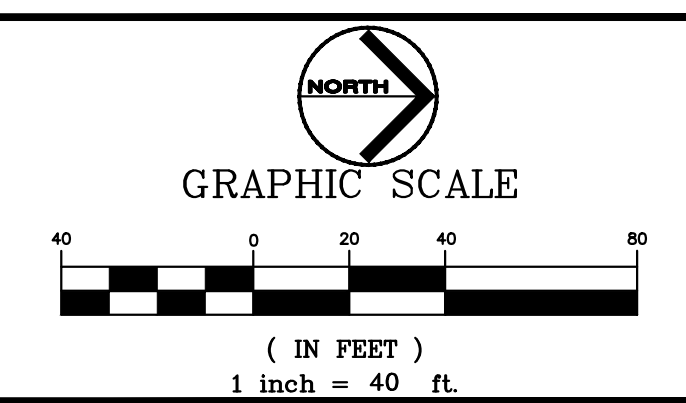
NOTE:
 TOPOGRAPHIC INFORMATION SHOWN ON THESE PLANS WAS DEVELOPED BASED ON A SEARCH OF BEST AVAILABLE RECORDS AND INFORMATION. LOCATIONS AND CONDITION OF IMPROVEMENTS SHOWN ARE SUBJECT TO CHANGE AND SHALL BE VERIFIED IN THE FIELD.

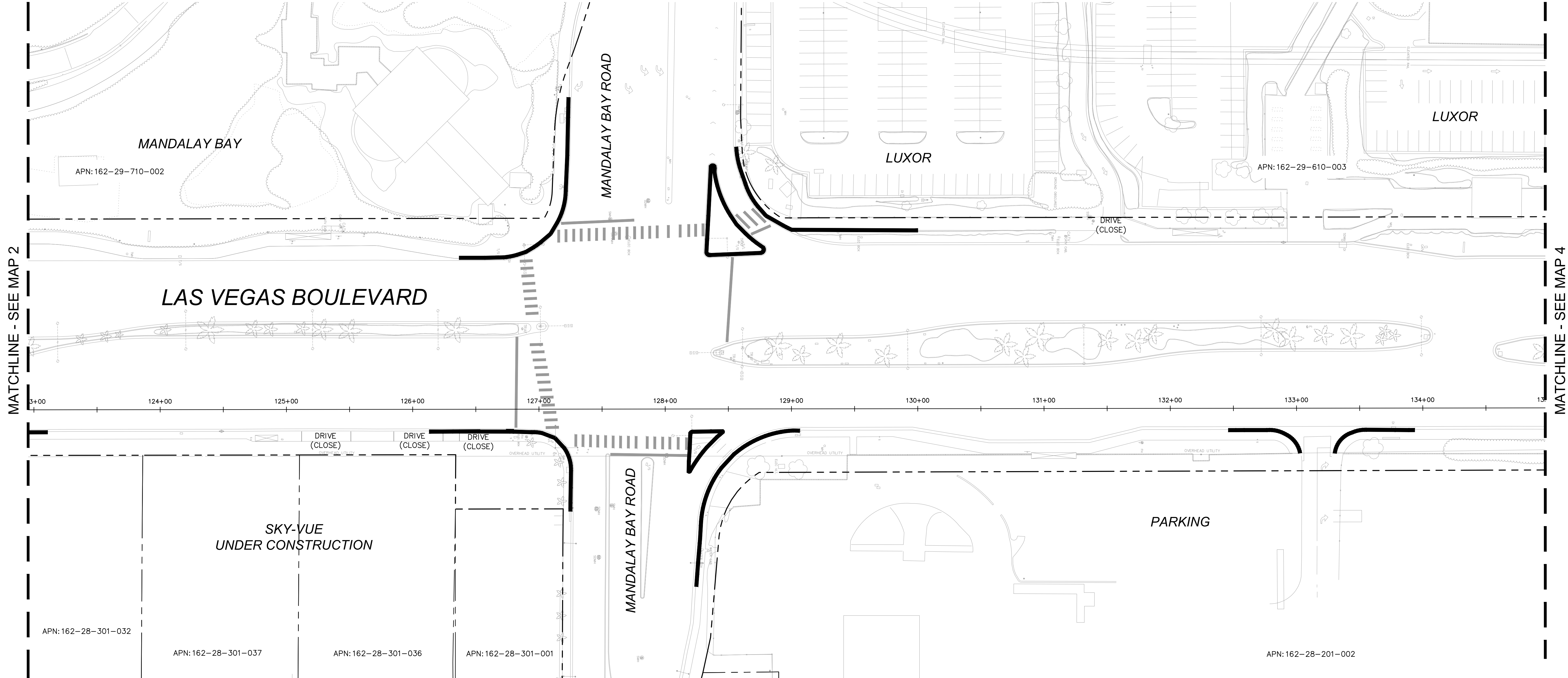


**NO OBSTRUCTION ZONES - LAS VEGAS BLVD
 RUSSELL ROAD TO SAHARA AVENUE**

CLARK COUNTY, NEVADA, DEPARTMENT OF PUBLIC WORKS

SHEET:	MAP 2
SCALE:	AS SHOWN
DATE:	MAY 3, 2022





MATCHLINE - SEE MAP 2

MATCHLINE - SEE MAP 4

LEGEND

———— PAINTED WHITE LINE

----- TIME PERIODS LESS THAN LEVEL OF SERVICE C

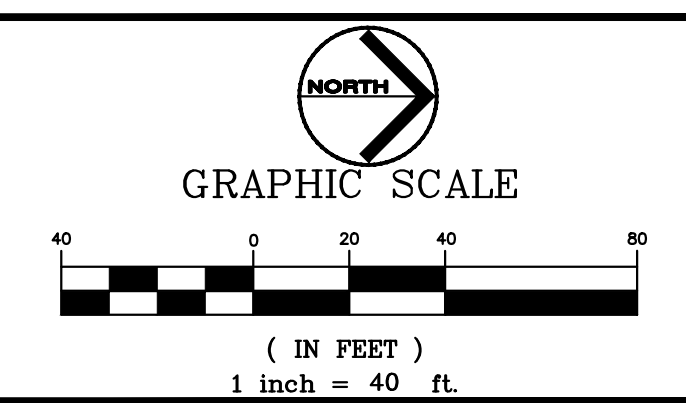
NOTE:
TOPOGRAPHIC INFORMATION SHOWN ON THESE PLANS WAS DEVELOPED BASED ON A SEARCH OF BEST AVAILABLE RECORDS AND INFORMATION. LOCATIONS AND CONDITION OF IMPROVEMENTS SHOWN ARE SUBJECT TO CHANGE AND SHALL BE VERIFIED IN THE FIELD.

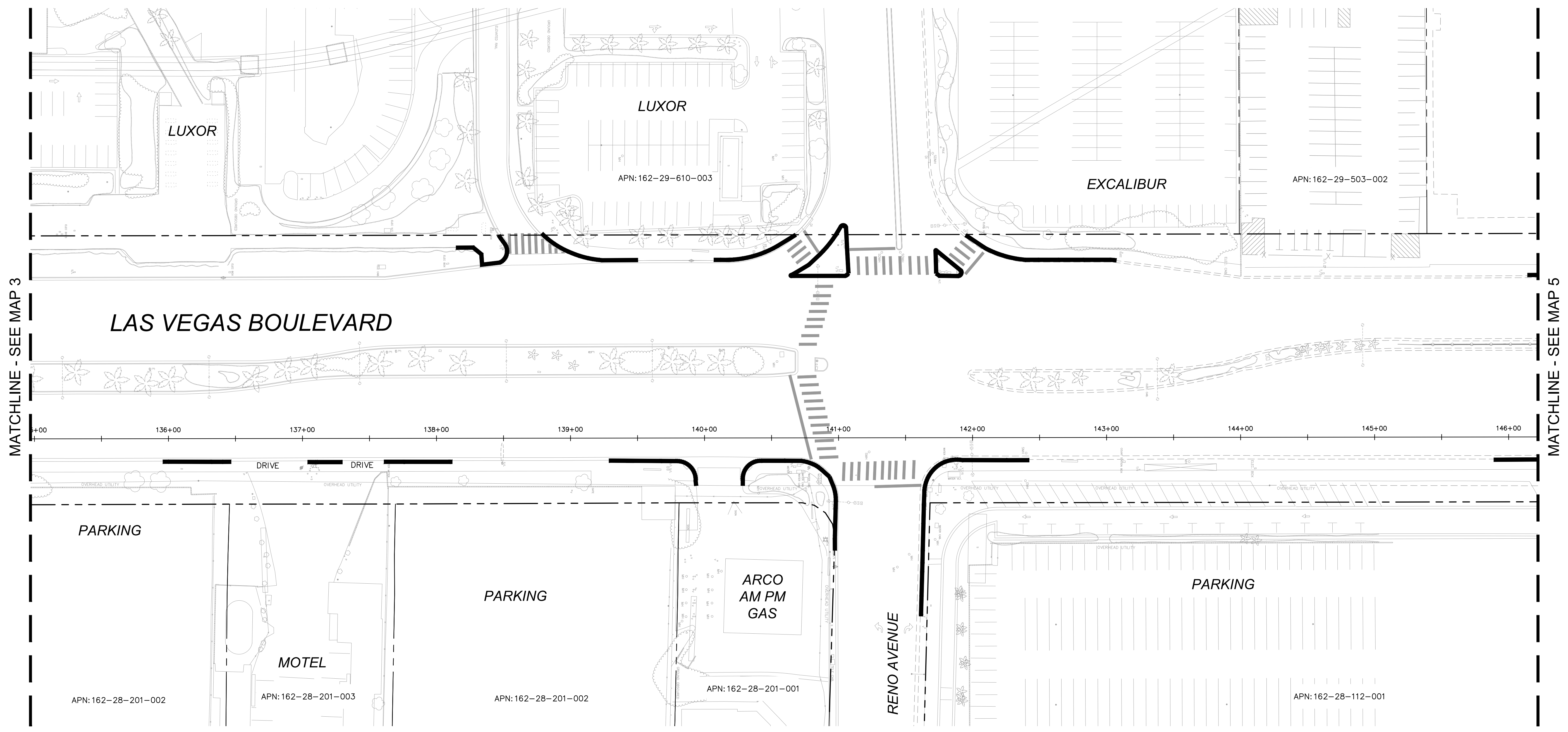


**NO OBSTRUCTION ZONES - LAS VEGAS BLVD
RUSSELL ROAD TO SAHARA AVENUE**

CLARK COUNTY, NEVADA, DEPARTMENT OF PUBLIC WORKS

SHEET:	MAP 3
SCALE:	AS SHOWN
DATE:	MAY 3, 2022





LEGEND

- PAINTED WHITE LINE
- TIME PERIODS LESS THAN LEVEL OF SERVICE C

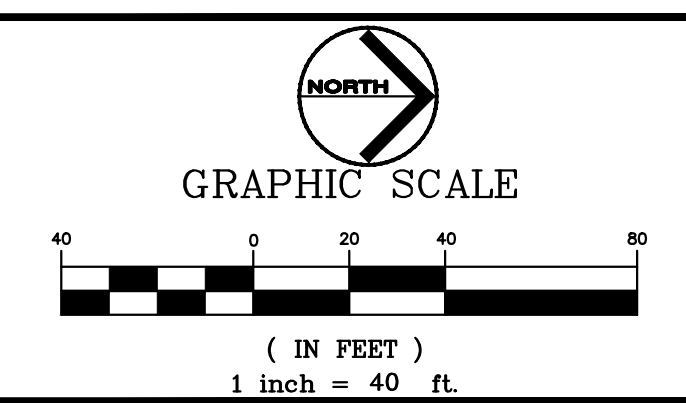
NOTE:
 TOPOGRAPHIC INFORMATION SHOWN ON THESE PLANS WAS DEVELOPED BASED ON A SEARCH OF BEST AVAILABLE RECORDS AND INFORMATION. LOCATIONS AND CONDITION OF IMPROVEMENTS SHOWN ARE SUBJECT TO CHANGE AND SHALL BE VERIFIED IN THE FIELD.

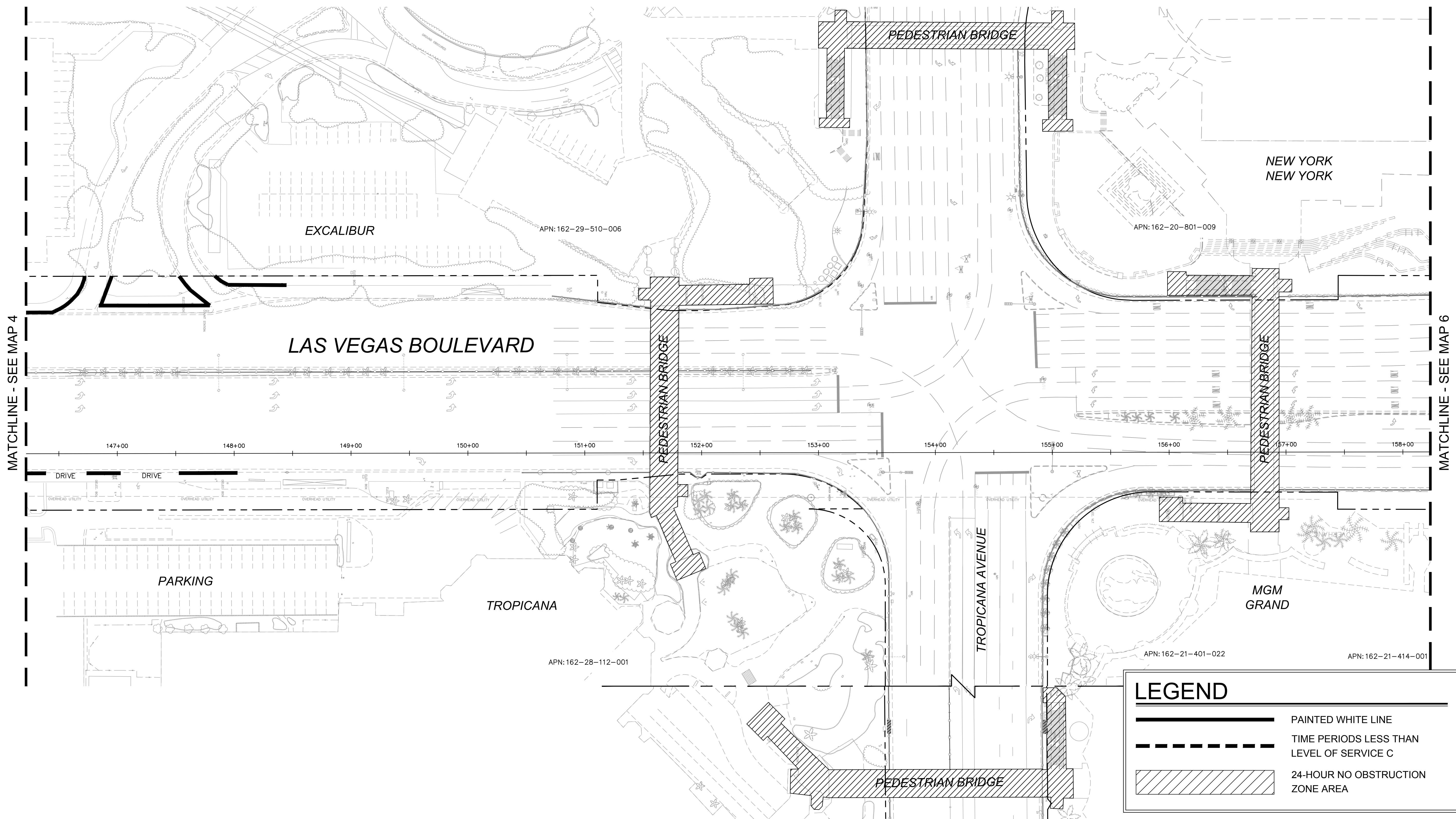


**NO OBSTRUCTION ZONES - LAS VEGAS BLVD
 RUSSELL ROAD TO SAHARA AVENUE**

CLARK COUNTY, NEVADA, DEPARTMENT OF PUBLIC WORKS

SHEET:	MAP 4
SCALE:	AS SHOWN
DATE:	MAY 3, 2022





MATCHLINE - SEE MAP 4

MATCHLINE - SEE MAP 6

LEGEND	
	PAINTED WHITE LINE
	TIME PERIODS LESS THAN LEVEL OF SERVICE C
	24-HOUR NO OBSTRUCTION ZONE AREA

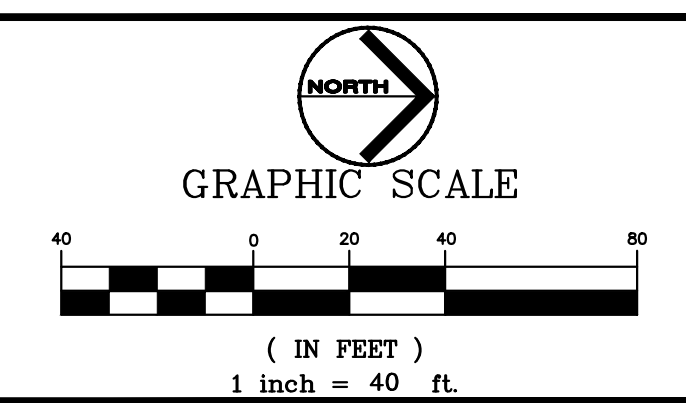
NOTE:
 TOPOGRAPHIC INFORMATION SHOWN ON THESE PLANS WAS DEVELOPED BASED ON A SEARCH OF BEST AVAILABLE RECORDS AND INFORMATION. LOCATIONS AND CONDITION OF IMPROVEMENTS SHOWN ARE SUBJECT TO CHANGE AND SHALL BE VERIFIED IN THE FIELD.

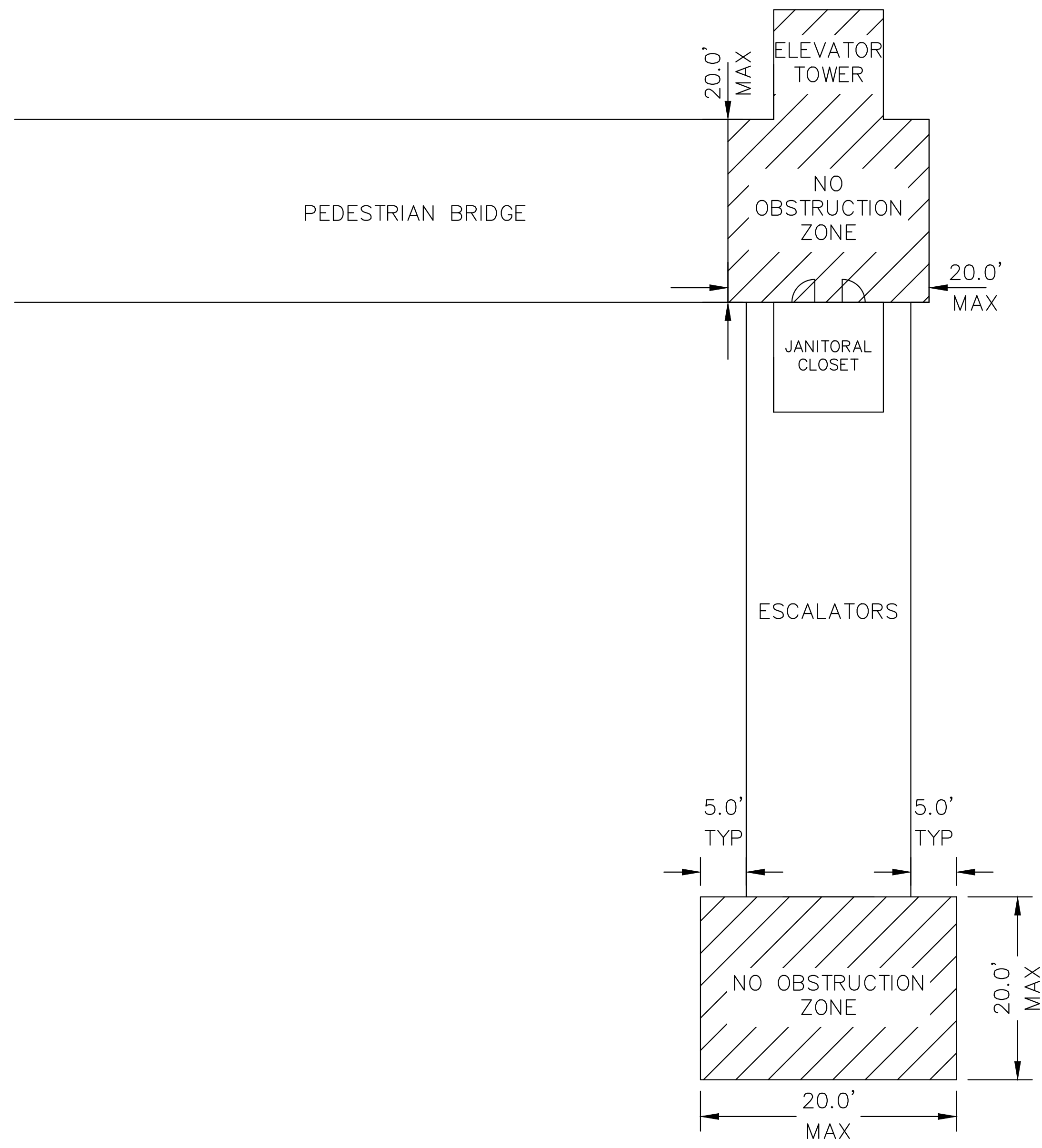


NO OBSTRUCTION ZONES - LAS VEGAS BLVD RUSSELL ROAD TO SAHARA AVENUE

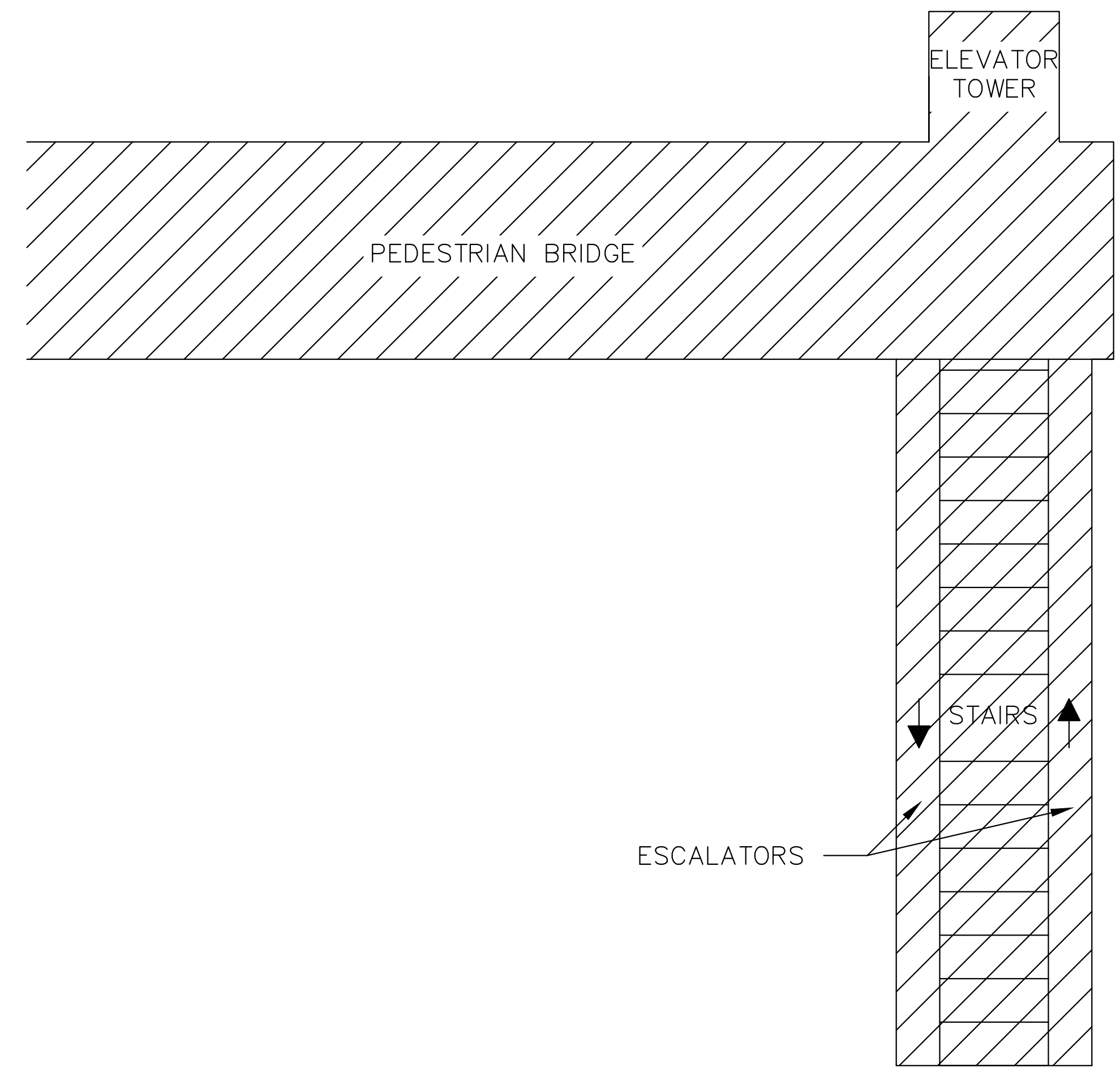
CLARK COUNTY, NEVADA, DEPARTMENT OF PUBLIC WORKS

SHEET: **MAP 5A**
 SCALE: AS SHOWN
 DATE: MAY 3, 2022



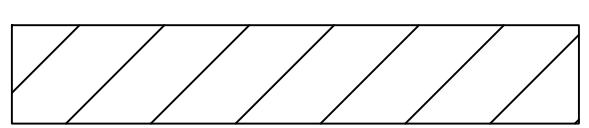


NO OBSTRUCTION ZONES
TYPICAL AT GRADE
ELEVATOR/ESCALATOR LANDING



NO OBSTRUCTION ZONES
TYPICAL ABOVE GRADE
PEDESTRIAN BRIDGE/ESCALATOR

LEGEND

 24-HOUR NO OBSTRUCTION ZONE AREA AT GRADE

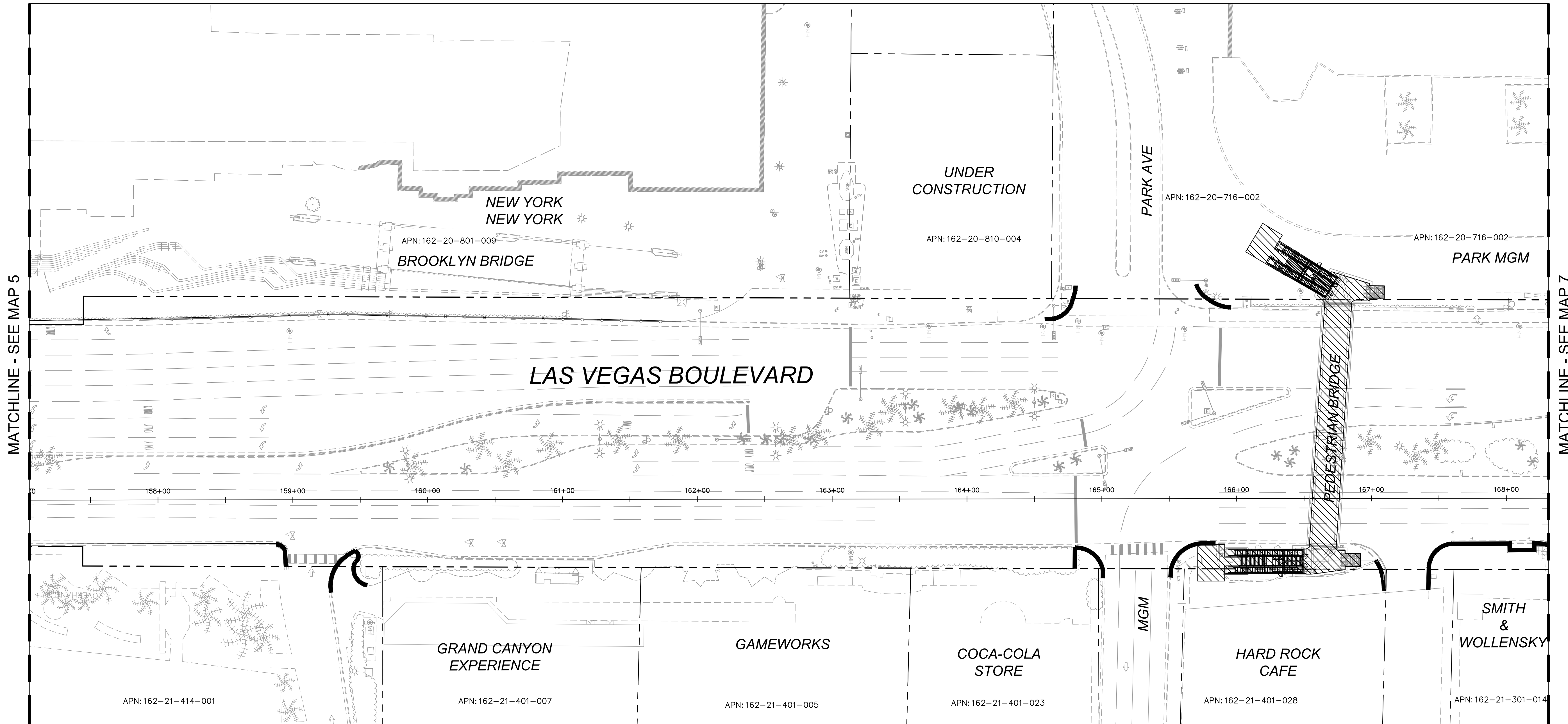
NOTE:
TOPOGRAPHIC INFORMATION SHOWN ON THESE PLANS WAS DEVELOPED BASED ON A SEARCH OF BEST AVAILABLE RECORDS AND INFORMATION. LOCATIONS AND CONDITION OF IMPROVEMENTS SHOWN ARE SUBJECT TO CHANGE AND SHALL BE VERIFIED IN THE FIELD.





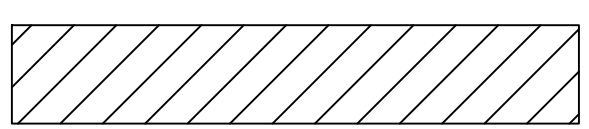
**NO OBSTRUCTION ZONES - LAS VEGAS BLVD
RUSSELL ROAD TO SAHARA AVENUE**

CLARK COUNTY, NEVADA, DEPARTMENT OF PUBLIC WORKS

SHEET:	MAP 5B
SCALE:	AS SHOWN
DATE:	MAY 3, 2022



LEGEND

-  PAINTED WHITE LINE
-  TIME PERIODS LESS THAN LEVEL OF SERVICE C
-  24-HOUR NO OBSTRUCTION ZONE AREA

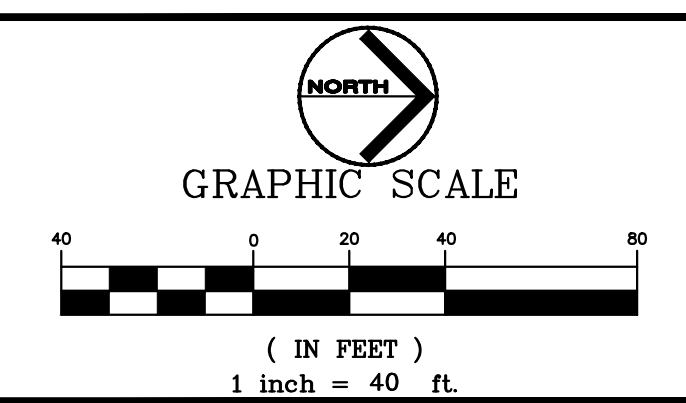
NOTE:
 TOPOGRAPHIC INFORMATION SHOWN ON THESE PLANS WAS DEVELOPED BASED ON A SEARCH OF BEST AVAILABLE RECORDS AND INFORMATION. LOCATIONS AND CONDITION OF IMPROVEMENTS SHOWN ARE SUBJECT TO CHANGE AND SHALL BE VERIFIED IN THE FIELD.

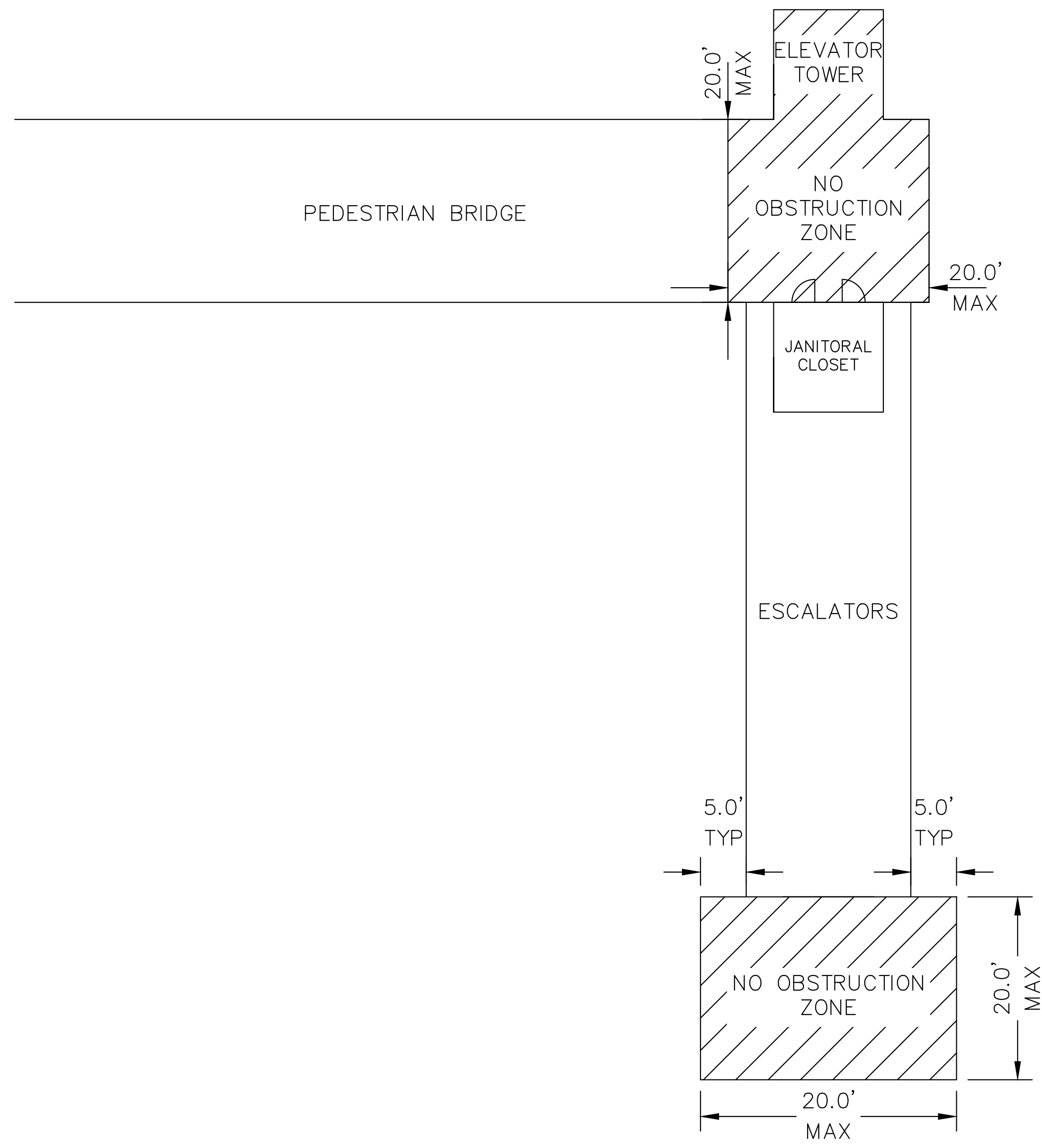


**NO OBSTRUCTION ZONES - LAS VEGAS BLVD
 RUSSELL ROAD TO SAHARA AVENUE**

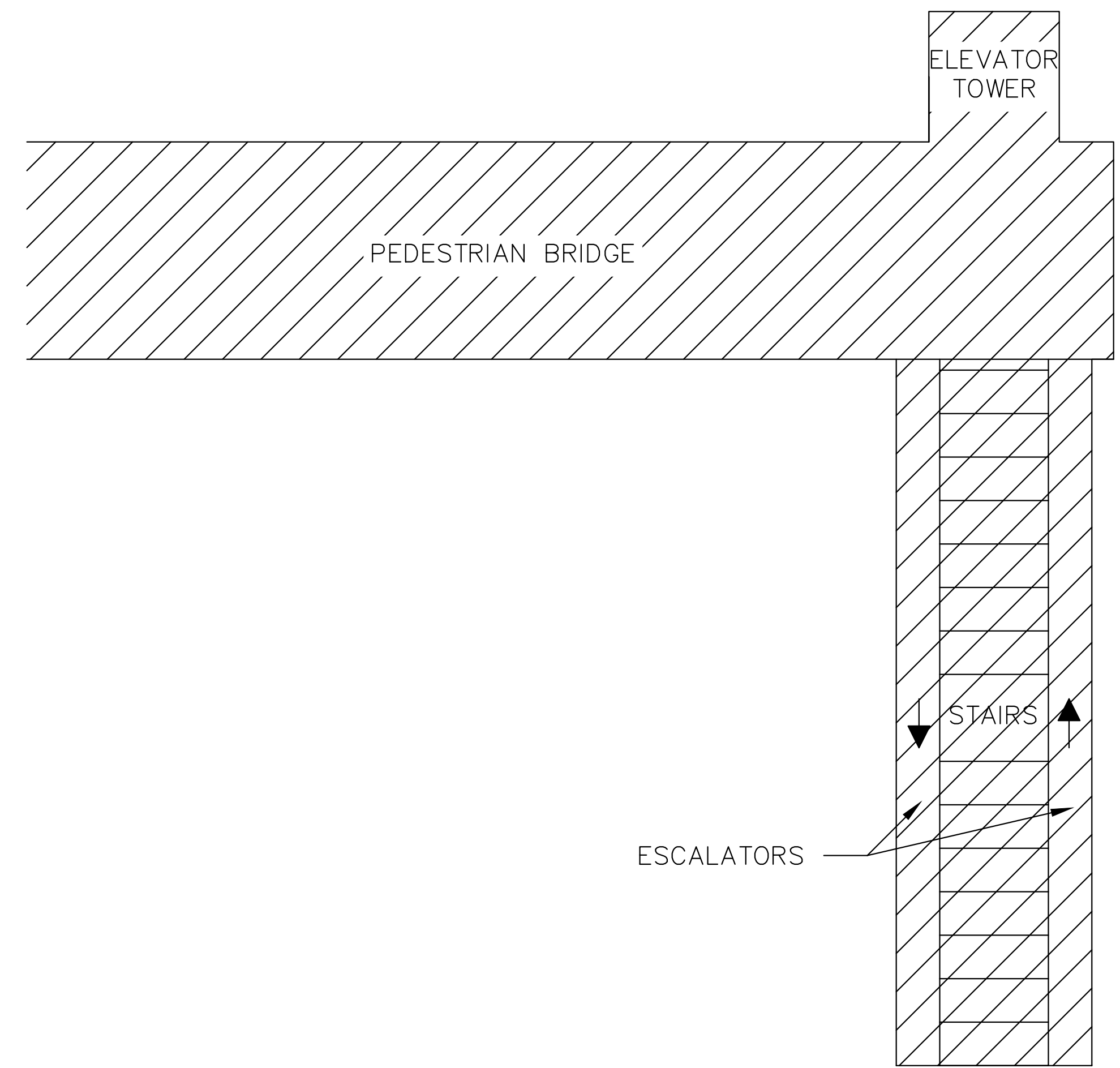
CLARK COUNTY, NEVADA, DEPARTMENT OF PUBLIC WORKS

SHEET:	MAP 6A
SCALE:	AS SHOWN
DATE:	MAY 3, 2022



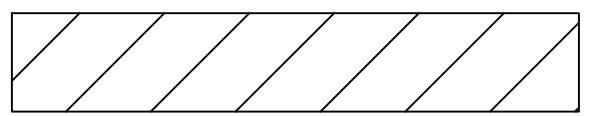


NO OBSTRUCTION ZONES
TYPICAL AT GRADE
ELEVATOR/ESCALATOR LANDING



NO OBSTRUCTION ZONES
TYPICAL ABOVE GRADE
PEDESTRIAN BRIDGE/ESCALATOR

LEGEND

 24-HOUR NO OBSTRUCTION ZONE AREA AT GRADE

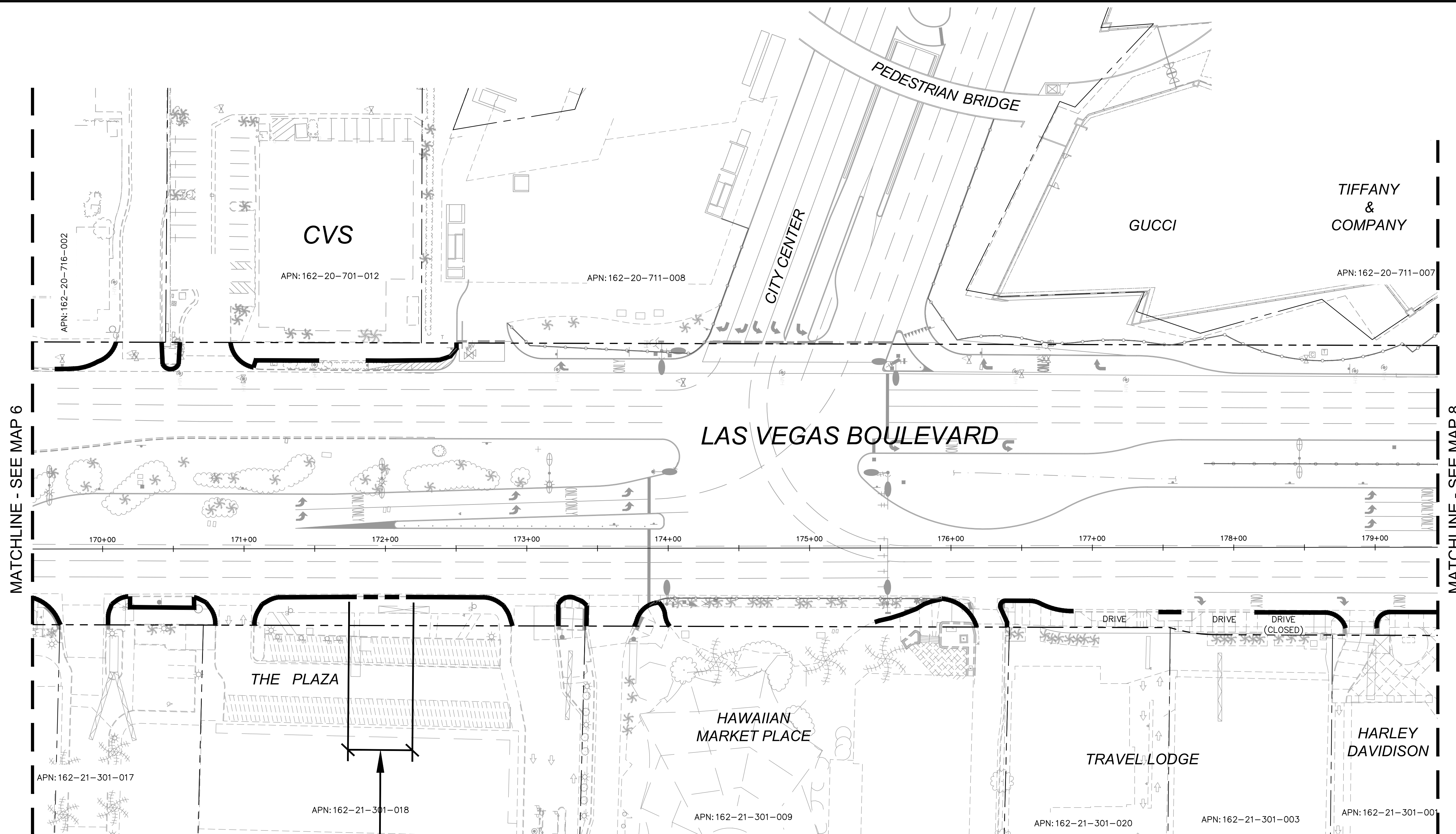
NOTE:
TOPOGRAPHIC INFORMATION SHOWN ON THESE PLANS WAS DEVELOPED BASED ON A SEARCH OF BEST AVAILABLE RECORDS AND INFORMATION. LOCATIONS AND CONDITION OF IMPROVEMENTS SHOWN ARE SUBJECT TO CHANGE AND SHALL BE VERIFIED IN THE FIELD.



**NO OBSTRUCTION ZONES - LAS VEGAS BLVD
RUSSELL ROAD TO SAHARA AVENUE**

CLARK COUNTY, NEVADA, DEPARTMENT OF PUBLIC WORKS

SHEET:	MAP 6B
SCALE:	AS SHOWN
DATE:	MAY 3, 2022



DAILY
8:00PM - 1:00AM

HOLIDAY WEEKENDS
1:00PM - 1:00AM
FRIDAY, SATURDAY, & SUNDAY

LEGEND

———— PAINTED WHITE LINE

----- TIME PERIODS LESS THAN LEVEL OF SERVICE C

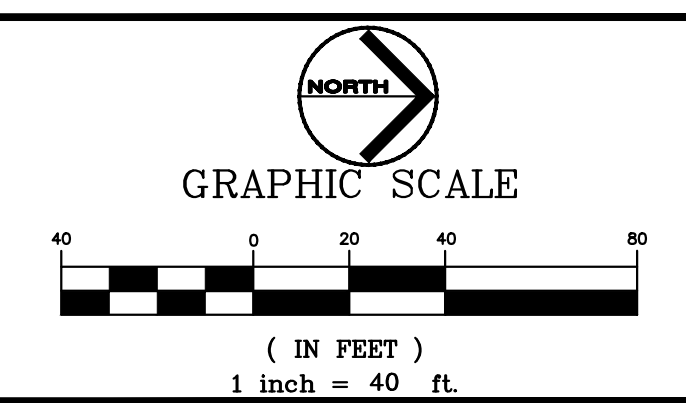
NOTE:
TOPOGRAPHIC INFORMATION SHOWN ON THESE PLANS WAS DEVELOPED BASED ON A SEARCH OF BEST AVAILABLE RECORDS AND INFORMATION. LOCATIONS AND CONDITION OF IMPROVEMENTS SHOWN ARE SUBJECT TO CHANGE AND SHALL BE VERIFIED IN THE FIELD.

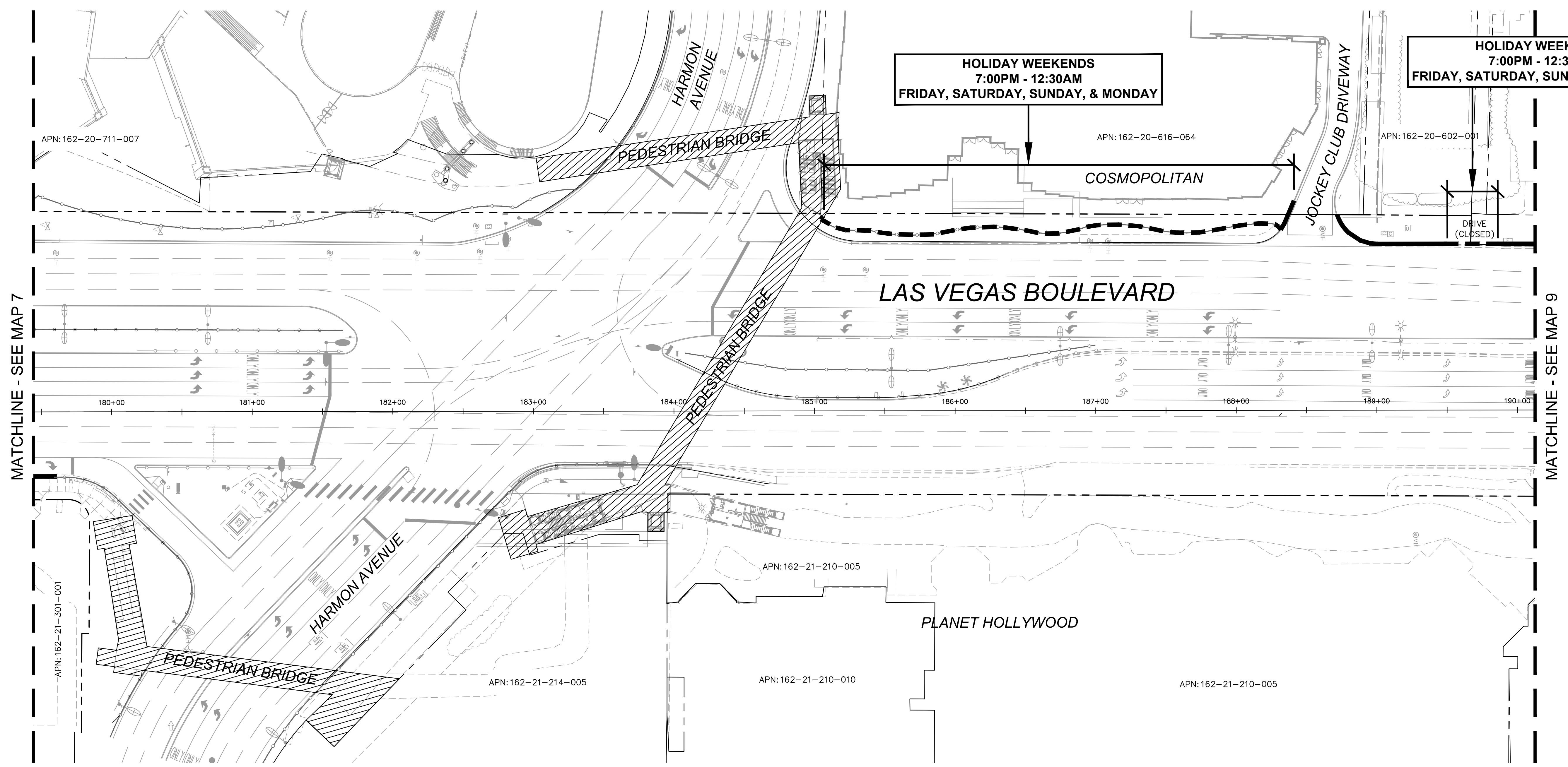


**NO OBSTRUCTION ZONES - LAS VEGAS BLVD
RUSSELL ROAD TO SAHARA AVENUE**



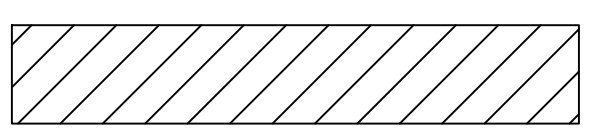
CLARK COUNTY, NEVADA, DEPARTMENT OF PUBLIC WORKS

SHEET:	MAP 7
SCALE:	AS SHOWN
DATE:	MAY 3, 2022





LEGEND

-  PAINTED WHITE LINE
-  TIME PERIODS LESS THAN LEVEL OF SERVICE C
-  24-HOUR NO OBSTRUCTION ZONE AREA

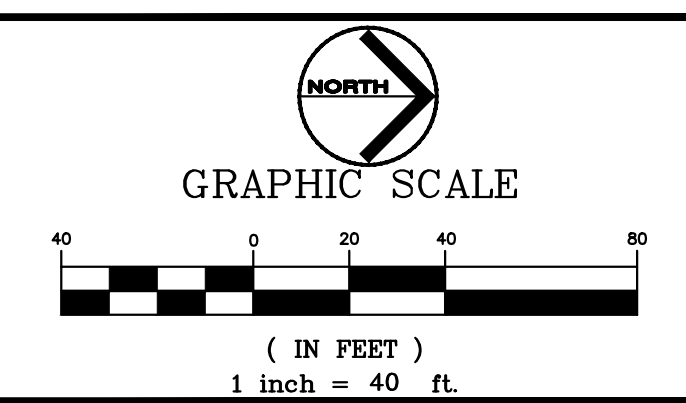
NOTE:
 TOPOGRAPHIC INFORMATION SHOWN ON THESE PLANS WAS DEVELOPED BASED ON A SEARCH OF BEST AVAILABLE RECORDS AND INFORMATION. LOCATIONS AND CONDITION OF IMPROVEMENTS SHOWN ARE SUBJECT TO CHANGE AND SHALL BE VERIFIED IN THE FIELD.

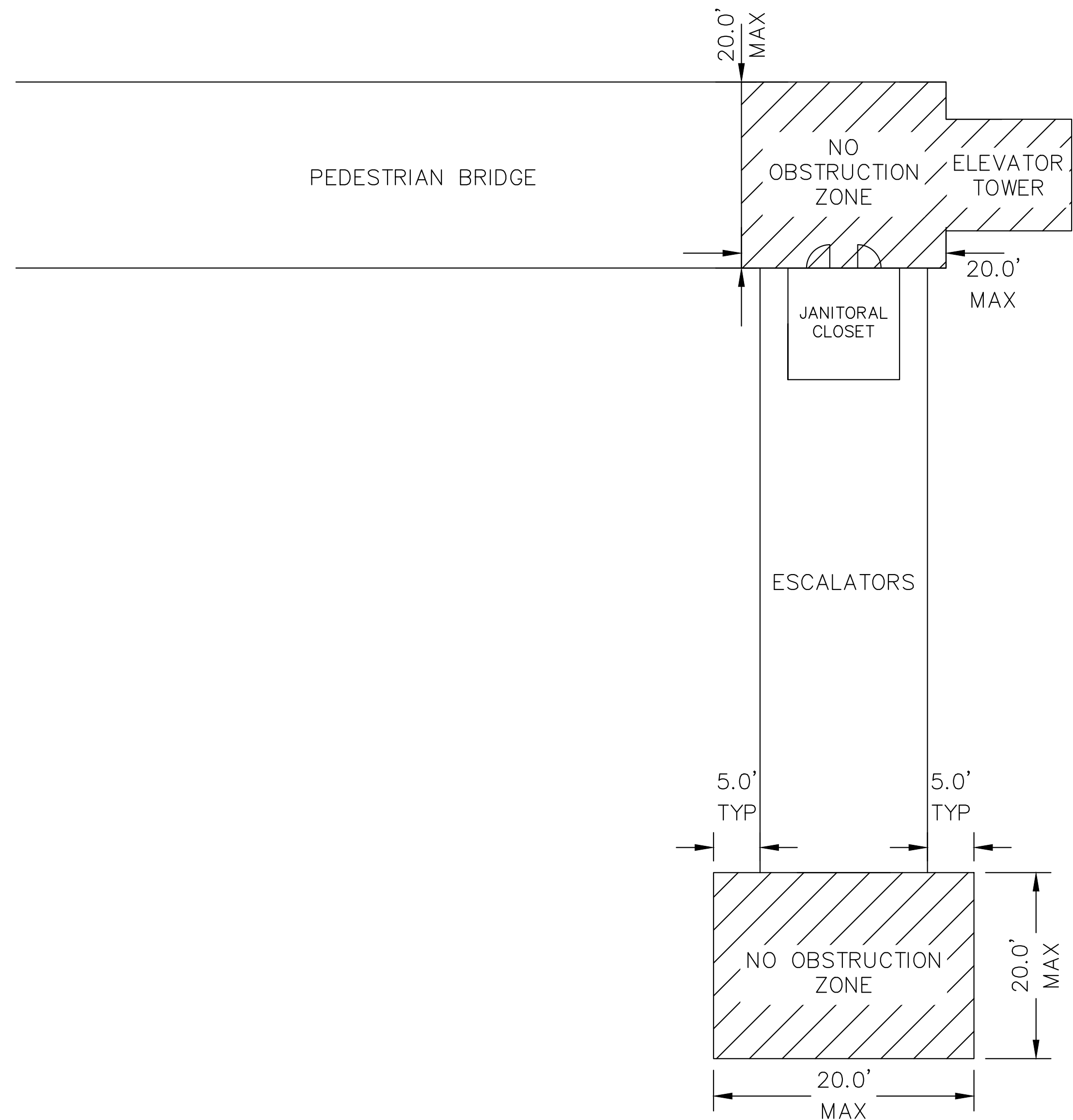


**NO OBSTRUCTION ZONES - LAS VEGAS BLVD
 RUSSELL ROAD TO SAHARA AVENUE**

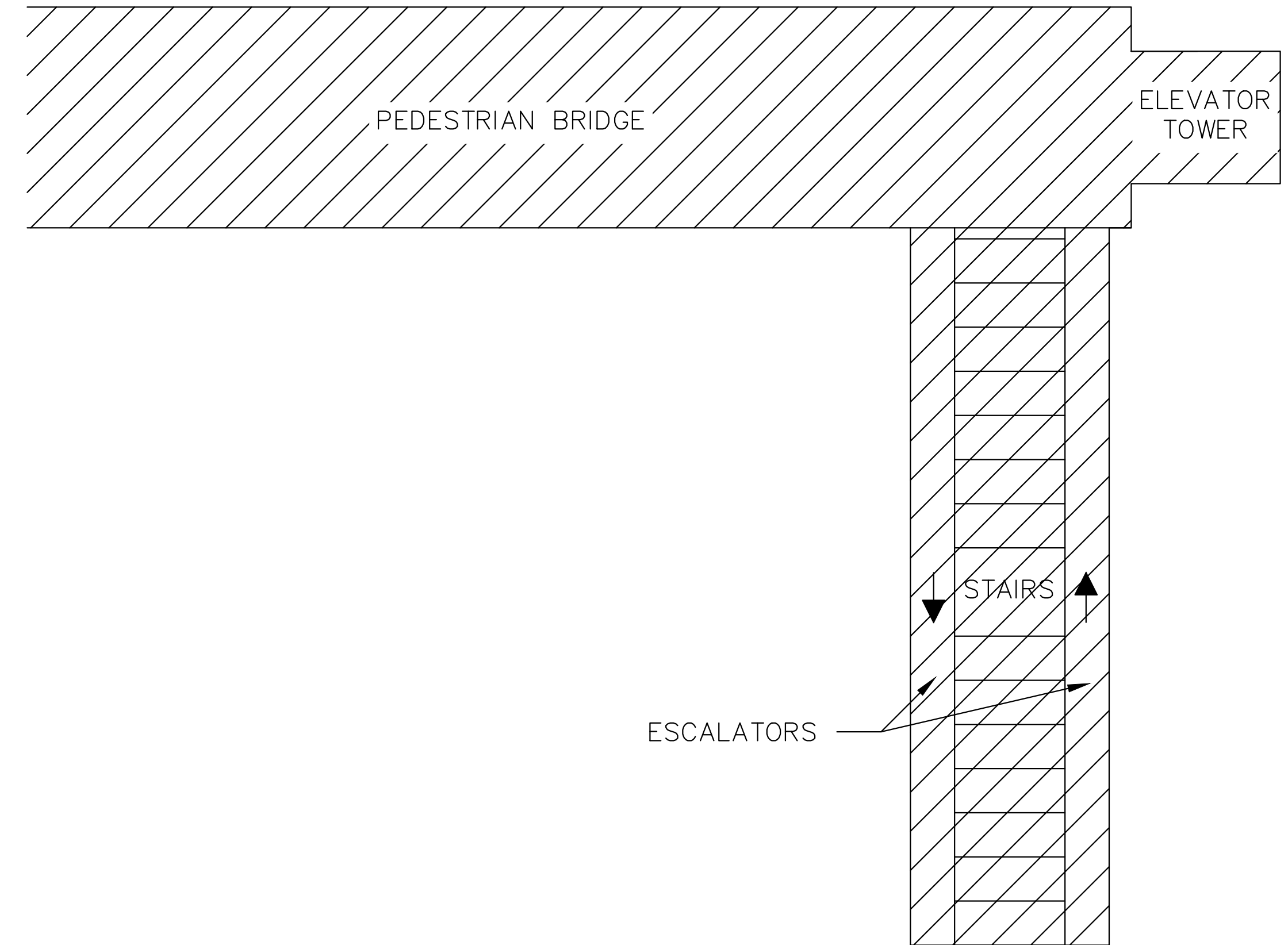
CLARK COUNTY, NEVADA, DEPARTMENT OF PUBLIC WORKS

SHEET:	MAP 8A
SCALE:	AS SHOWN
DATE:	MAY 3, 2022

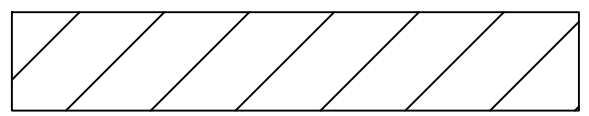




NO OBSTRUCTION ZONES
TYPICAL AT GRADE
ELEVATOR/ESCALATOR LANDING



NO OBSTRUCTION ZONES
TYPICAL ABOVE GRADE
PEDESTRIAN BRIDGE/ESCALATOR

LEGEND	
	24-HOUR NO OBSTRUCTION ZONE AREA AT GRADE

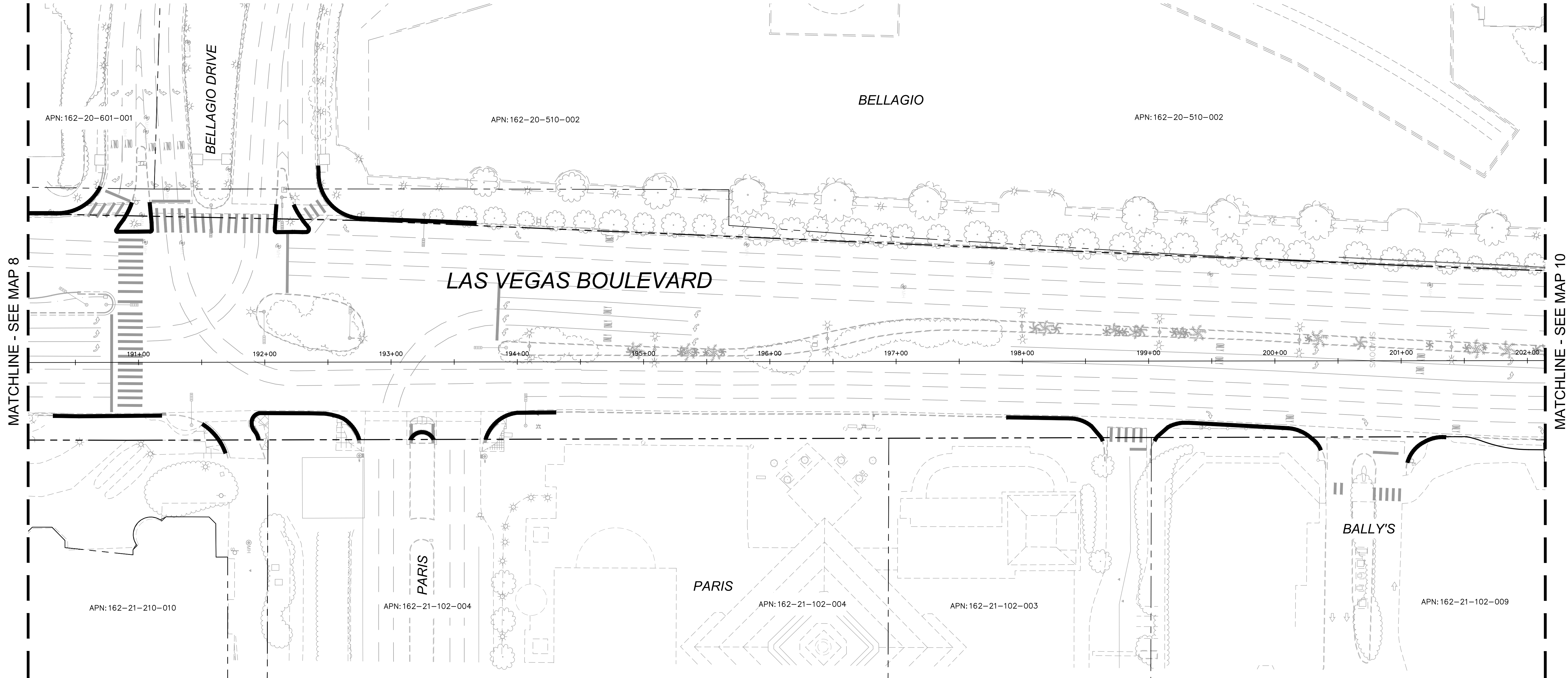
NOTE:
TOPOGRAPHIC INFORMATION SHOWN ON THESE PLANS WAS DEVELOPED BASED ON A SEARCH OF BEST AVAILABLE RECORDS AND INFORMATION. LOCATIONS AND CONDITION OF IMPROVEMENTS SHOWN ARE SUBJECT TO CHANGE AND SHALL BE VERIFIED IN THE FIELD.



NO OBSTRUCTION ZONES - LAS VEGAS BLVD RUSSELL ROAD TO SAHARA AVENUE

CLARK COUNTY, NEVADA, DEPARTMENT OF PUBLIC WORKS



SHEET:	MAP 8B
SCALE:	AS SHOWN
DATE:	MAY 3, 2022



MATCHLINE - SEE MAP 8

MATCHLINE - SEE MAP 10

LEGEND

	PAINTED WHITE LINE
	TIME PERIODS LESS THAN LEVEL OF SERVICE C

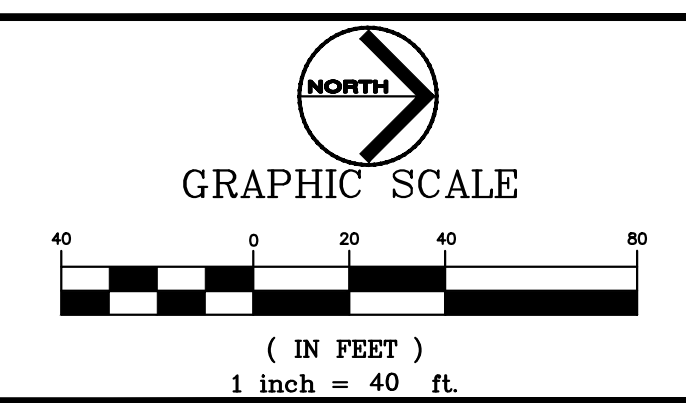
NOTE:
 TOPOGRAPHIC INFORMATION SHOWN ON THESE PLANS WAS DEVELOPED BASED ON A SEARCH OF BEST AVAILABLE RECORDS AND INFORMATION. LOCATIONS AND CONDITION OF IMPROVEMENTS SHOWN ARE SUBJECT TO CHANGE AND SHALL BE VERIFIED IN THE FIELD.

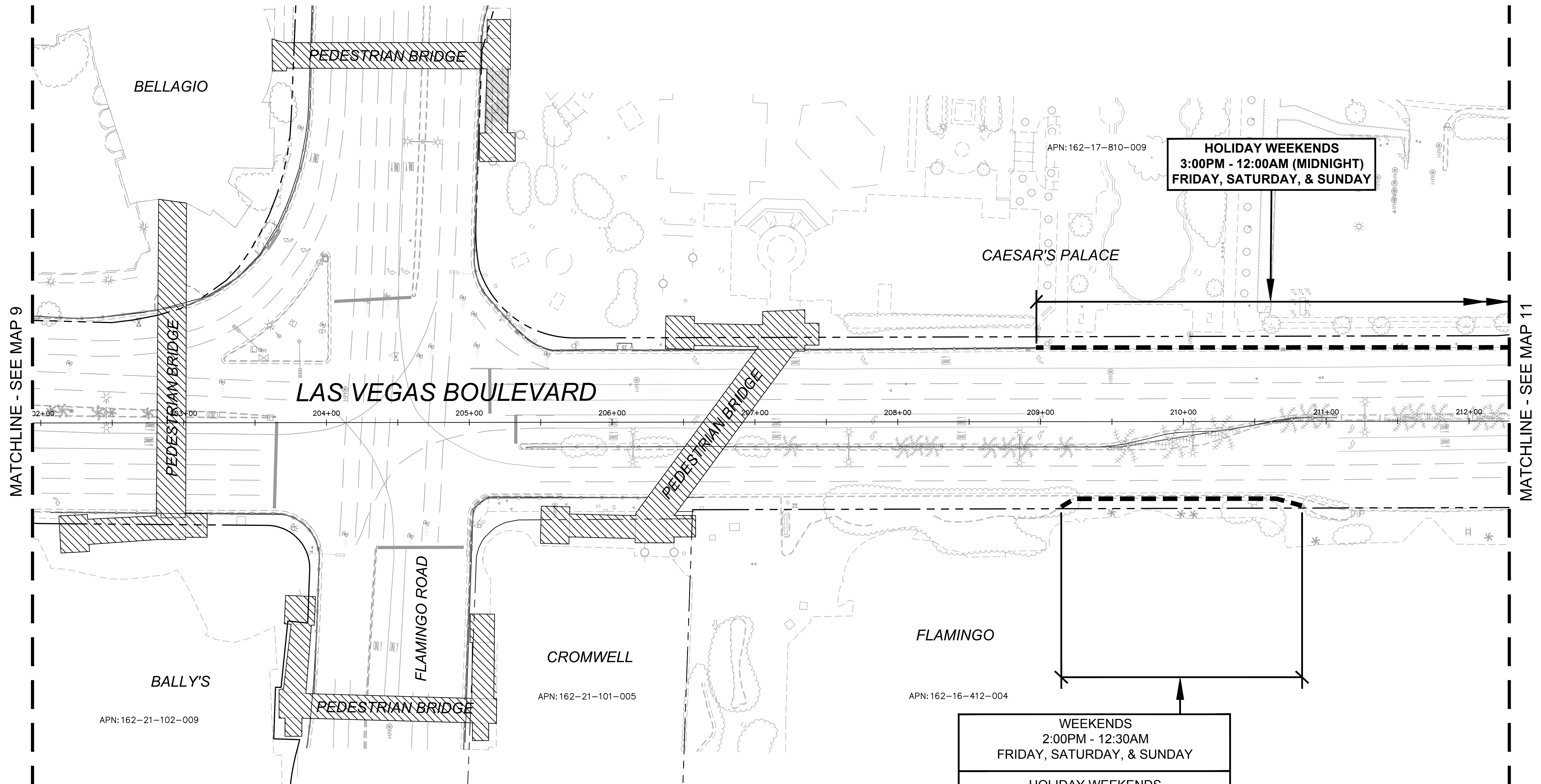


**NO OBSTRUCTION ZONES - LAS VEGAS BLVD
 RUSSELL ROAD TO SAHARA AVENUE**

CLARK COUNTY, NEVADA, DEPARTMENT OF PUBLIC WORKS

SHEET:	MAP 9
SCALE:	AS SHOWN
DATE:	MAY 3, 2022





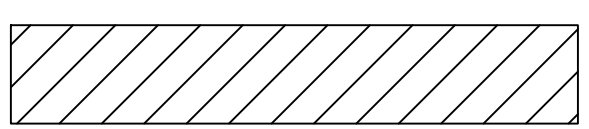


HOLIDAY WEEKENDS
3:00PM - 12:00AM (MIDNIGHT)
FRIDAY, SATURDAY, & SUNDAY

WEEKENDS
2:00PM - 12:30AM
FRIDAY, SATURDAY, & SUNDAY

HOLIDAY WEEKENDS
12:00PM (NOON) - 12:30AM
SATURDAY, SUNDAY, & MONDAY

LEGEND

-  PAINTED WHITE LINE
-  TIME PERIODS LESS THAN LEVEL OF SERVICE C
-  24-HOUR NO OBSTRUCTION ZONE AREA

NOTE:
 TOPOGRAPHIC INFORMATION SHOWN ON THESE PLANS WAS DEVELOPED BASED ON A SEARCH OF BEST AVAILABLE RECORDS AND INFORMATION. LOCATIONS AND CONDITION OF IMPROVEMENTS SHOWN ARE SUBJECT TO CHANGE AND SHALL BE VERIFIED IN THE FIELD.



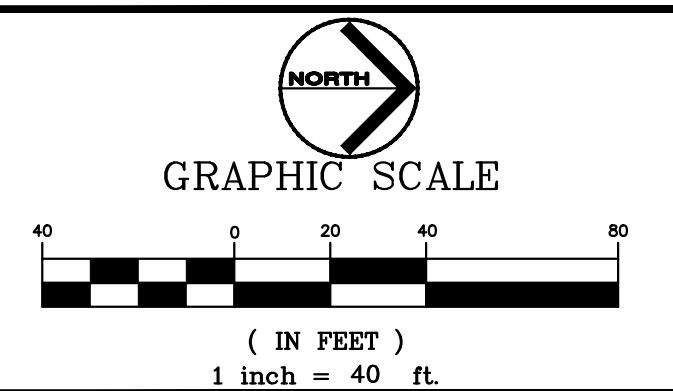
**NO OBSTRUCTION ZONES - LAS VEGAS BLVD
 RUSSELL ROAD TO SAHARA AVENUE**

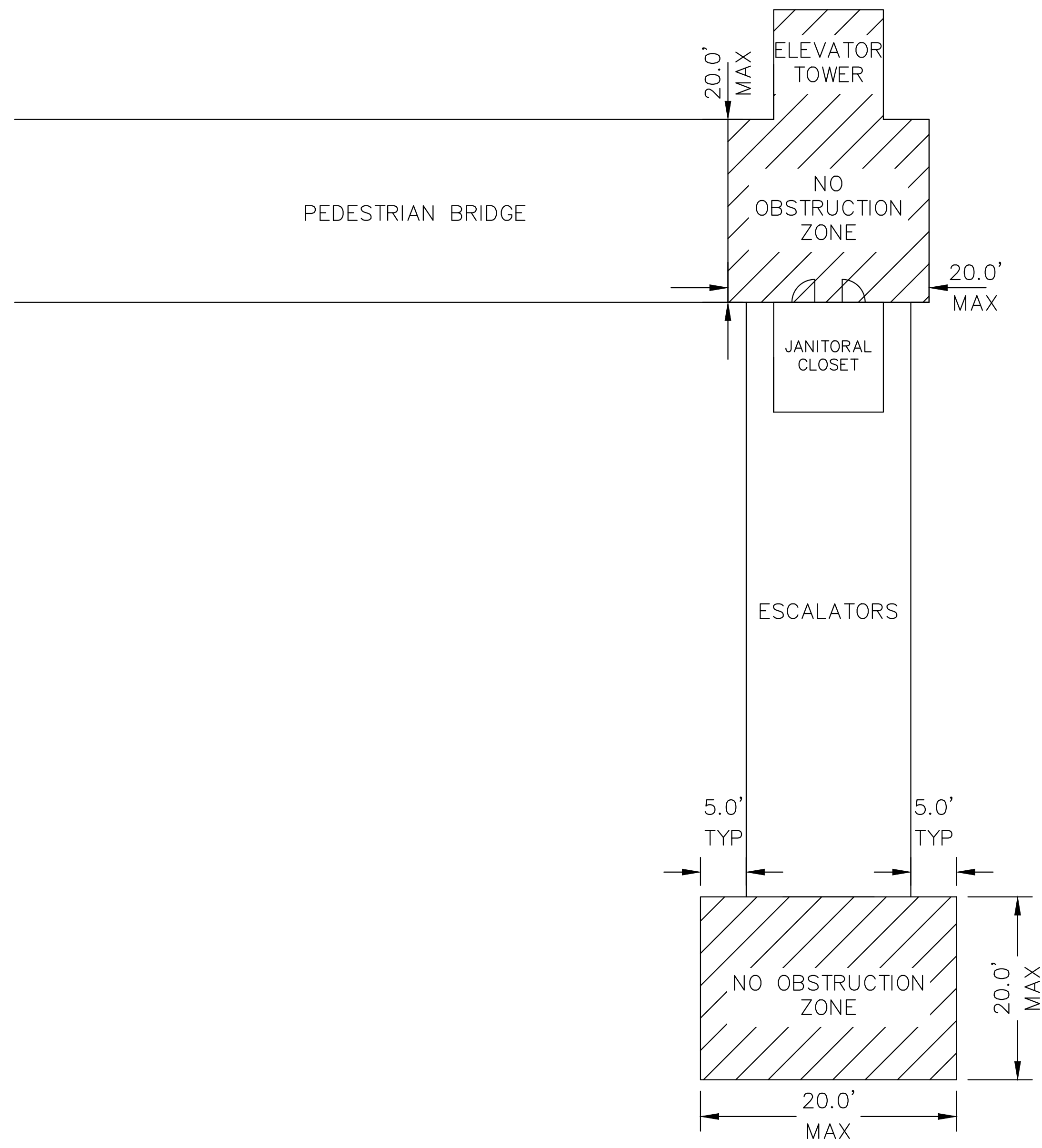
CLARK COUNTY, NEVADA, DEPARTMENT OF PUBLIC WORKS

SHEET: **MAP 10A**

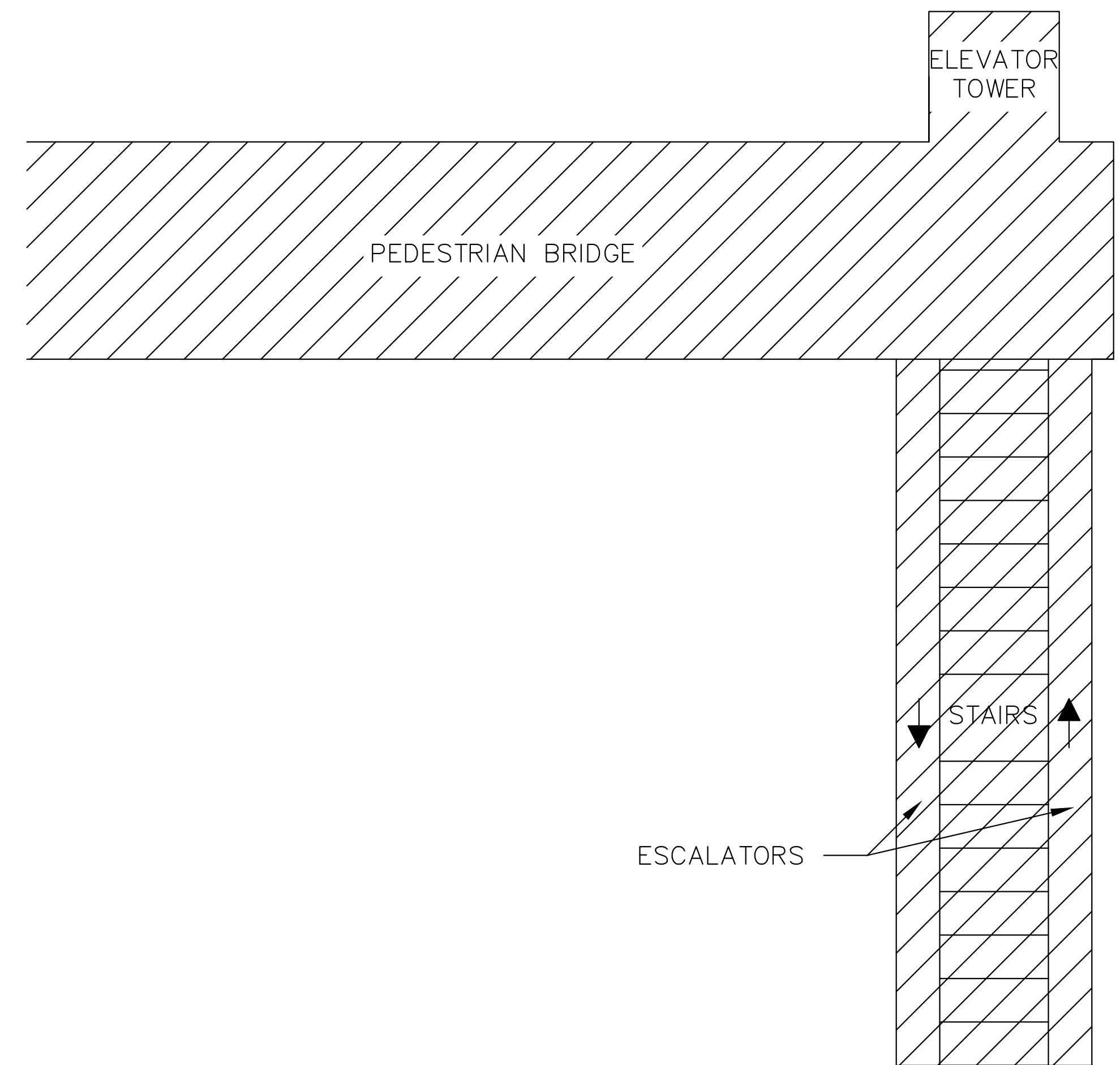
SCALE: AS SHOWN

DATE: MAY 3, 2022






NO OBSTRUCTION ZONES
TYPICAL AT GRADE
ELEVATOR/ESCALATOR LANDING




NO OBSTRUCTION ZONES
TYPICAL ABOVE GRADE
PEDESTRIAN BRIDGE/ESCALATOR

LEGEND

 24-HOUR NO OBSTRUCTION ZONE AREA AT GRADE

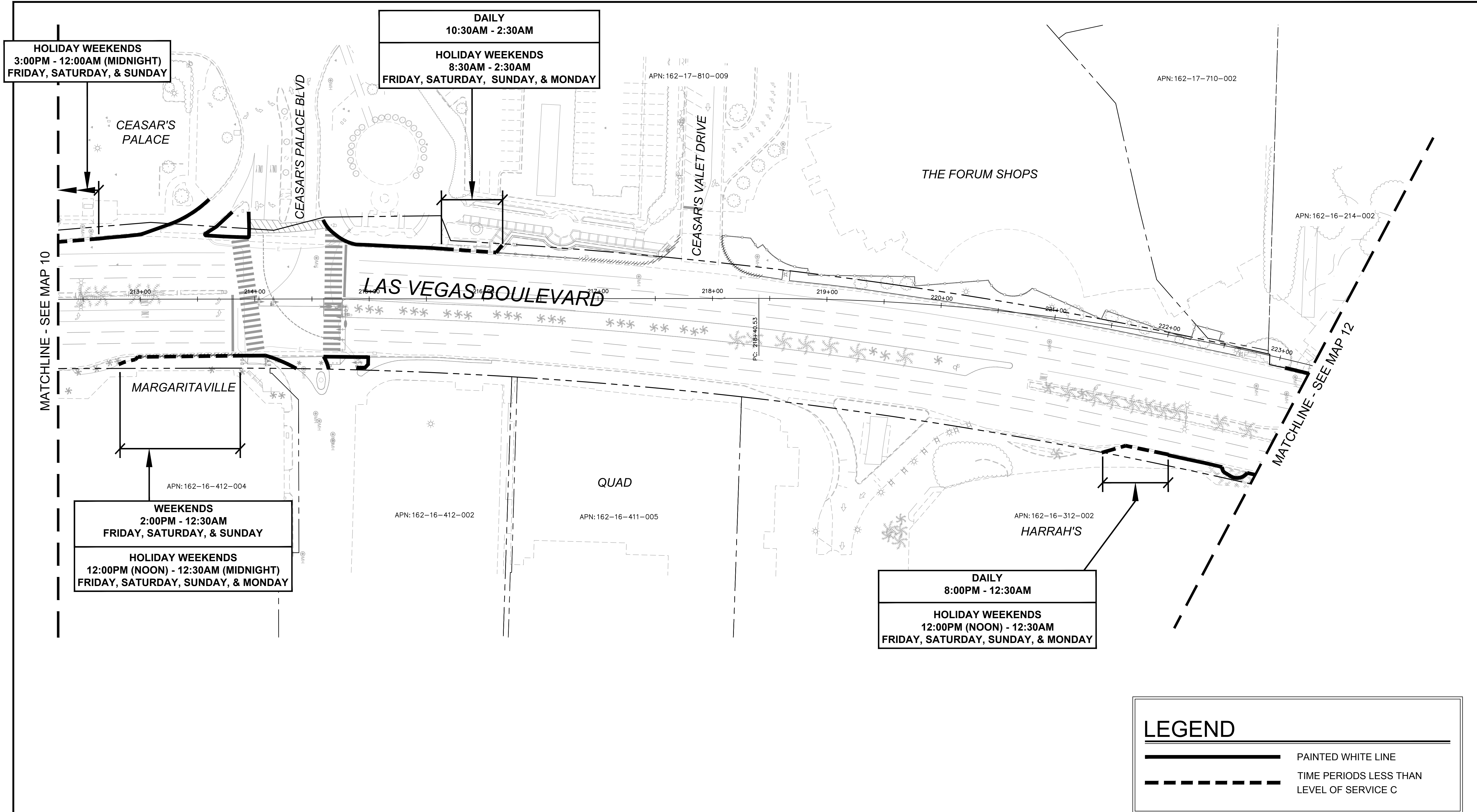
NOTE:
TOPOGRAPHIC INFORMATION SHOWN ON THESE PLANS WAS DEVELOPED BASED ON A SEARCH OF BEST AVAILABLE RECORDS AND INFORMATION. LOCATIONS AND CONDITION OF IMPROVEMENTS SHOWN ARE SUBJECT TO CHANGE AND SHALL BE VERIFIED IN THE FIELD.



**NO OBSTRUCTION ZONES - LAS VEGAS BLVD
RUSSELL ROAD TO SAHARA AVENUE**

CLARK COUNTY, NEVADA, DEPARTMENT OF PUBLIC WORKS

SHEET:	MAP 10B
SCALE:	AS SHOWN
DATE:	MAY 3, 2022



LEGEND

———— PAINTED WHITE LINE

----- TIME PERIODS LESS THAN LEVEL OF SERVICE C

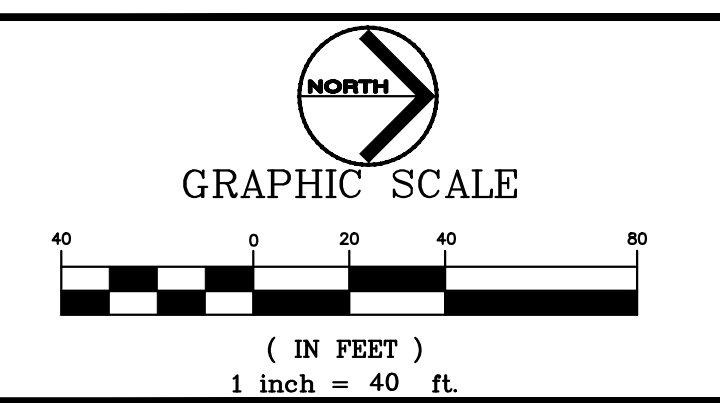
NOTE:
 TOPOGRAPHIC INFORMATION SHOWN ON THESE PLANS WAS DEVELOPED BASED ON A SEARCH OF BEST AVAILABLE RECORDS AND INFORMATION. LOCATIONS AND CONDITION OF IMPROVEMENTS SHOWN ARE SUBJECT TO CHANGE AND SHALL BE VERIFIED IN THE FIELD.



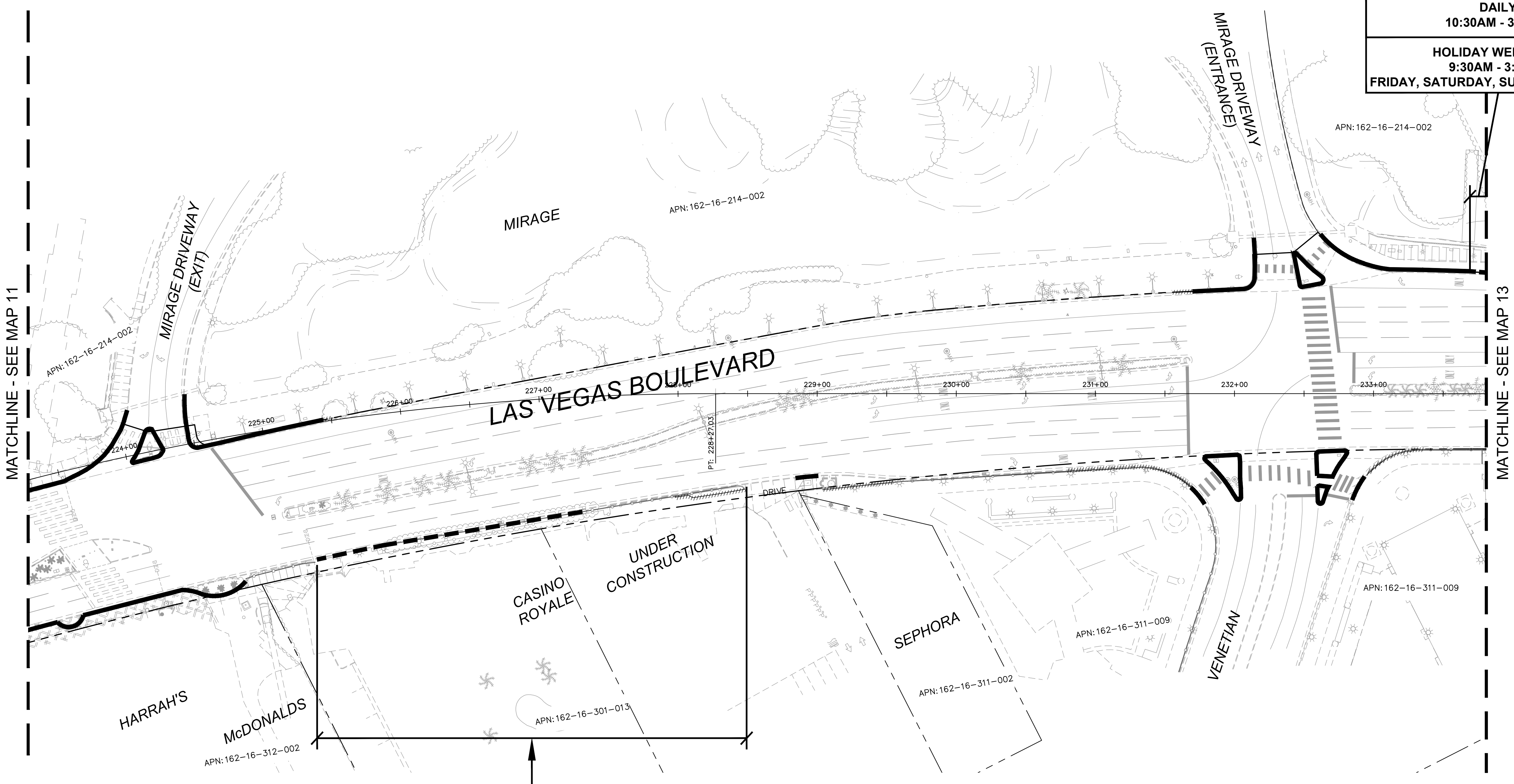
**NO OBSTRUCTION ZONES - LAS VEGAS BLVD
 RUSSELL ROAD TO SAHARA AVENUE**

CLARK COUNTY, NEVADA, DEPARTMENT OF PUBLIC WORKS

SHEET:	MAP 11
SCALE:	AS SHOWN
DATE:	MAY 3, 2022



DAILY 10:30AM - 3:00AM
HOLIDAY WEEKENDS 9:30AM - 3:00AM FRIDAY, SATURDAY, SUNDAY, & MONDAY



MATCHLINE - SEE MAP 11

MATCHLINE - SEE MAP 13

DAILY 11:30AM - 1:00AM
HOLIDAY WEEKENDS 11:30AM - 1:30AM FRIDAY, SATURDAY, SUNDAY, & MONDAY

LEGEND	
	PAINTED WHITE LINE
	TIME PERIODS LESS THAN LEVEL OF SERVICE C

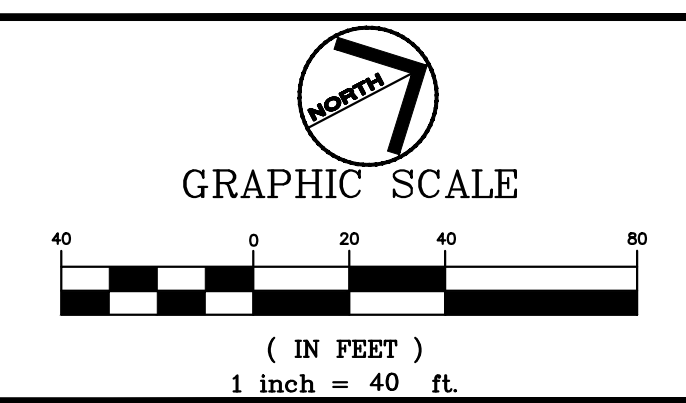
NOTE:
TOPOGRAPHIC INFORMATION SHOWN ON THESE PLANS WAS DEVELOPED BASED ON A SEARCH OF BEST AVAILABLE RECORDS AND INFORMATION. LOCATIONS AND CONDITION OF IMPROVEMENTS SHOWN ARE SUBJECT TO CHANGE AND SHALL BE VERIFIED IN THE FIELD.

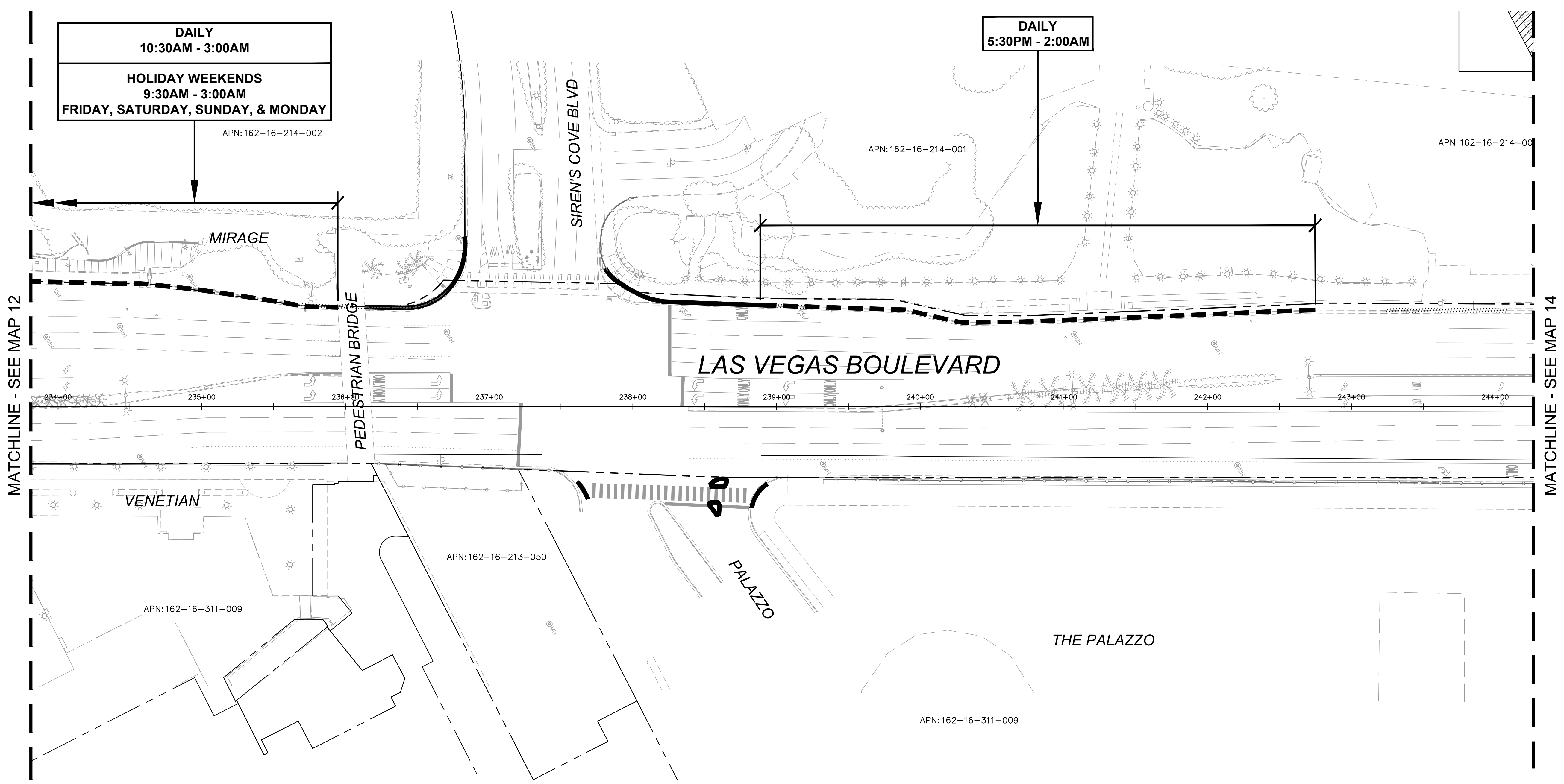


NO OBSTRUCTION ZONES - LAS VEGAS BLVD RUSSELL ROAD TO SAHARA AVENUE

CLARK COUNTY, NEVADA, DEPARTMENT OF PUBLIC WORKS

SHEET:	MAP 12
SCALE:	AS SHOWN
DATE:	MAY 3, 2022





NOTE:
 TOPOGRAPHIC INFORMATION SHOWN ON THESE PLANS WAS DEVELOPED BASED ON A SEARCH OF BEST AVAILABLE RECORDS AND INFORMATION. LOCATIONS AND CONDITION OF IMPROVEMENTS SHOWN ARE SUBJECT TO CHANGE AND SHALL BE VERIFIED IN THE FIELD.



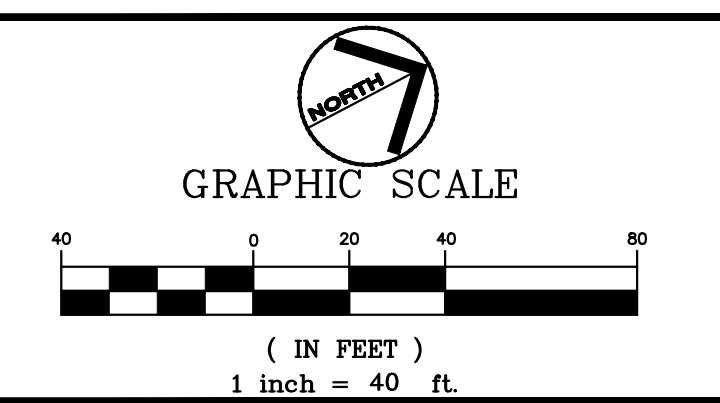
NO OBSTRUCTION ZONES - LAS VEGAS BLVD RUSSELL ROAD TO SAHARA AVENUE

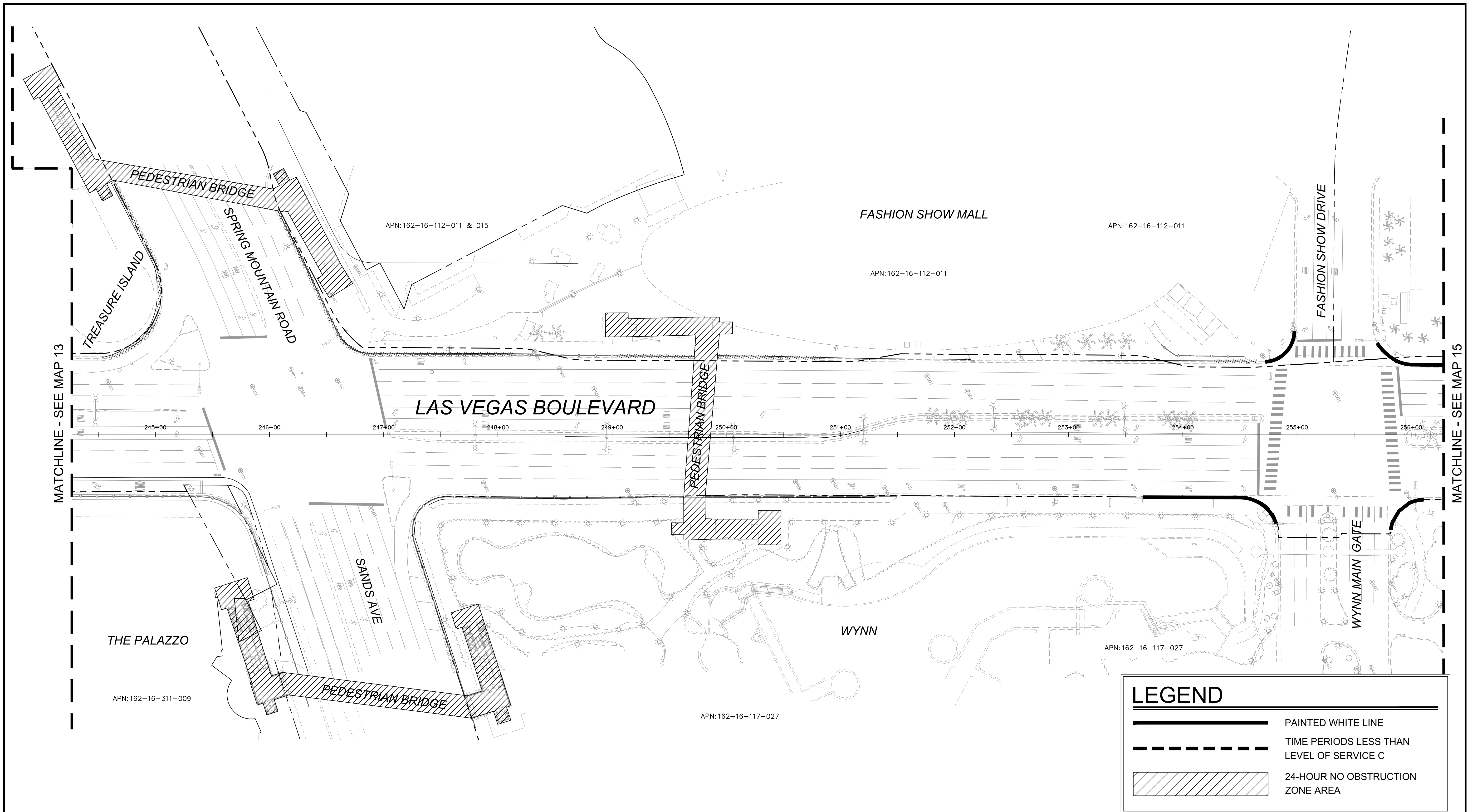
CLARK COUNTY, NEVADA, DEPARTMENT OF PUBLIC WORKS

LEGEND

- PAINTED WHITE LINE
- TIME PERIODS LESS THAN LEVEL OF SERVICE C

SHEET: **MAP 13**
 SCALE: AS SHOWN
 DATE: MAY 3, 2022



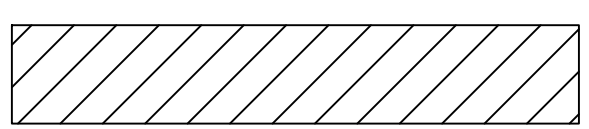





MATCHLINE - SEE MAP 13

MATCHLINE - SEE MAP 15

LEGEND

-  PAINTED WHITE LINE
-  TIME PERIODS LESS THAN LEVEL OF SERVICE C
-  24-HOUR NO OBSTRUCTION ZONE AREA

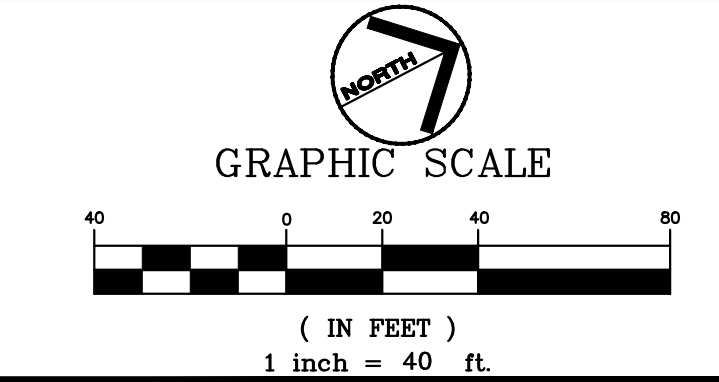
NOTE:
 TOPOGRAPHIC INFORMATION SHOWN ON THESE PLANS WAS DEVELOPED BASED ON A SEARCH OF BEST AVAILABLE RECORDS AND INFORMATION. LOCATIONS AND CONDITION OF IMPROVEMENTS SHOWN ARE SUBJECT TO CHANGE AND SHALL BE VERIFIED IN THE FIELD.

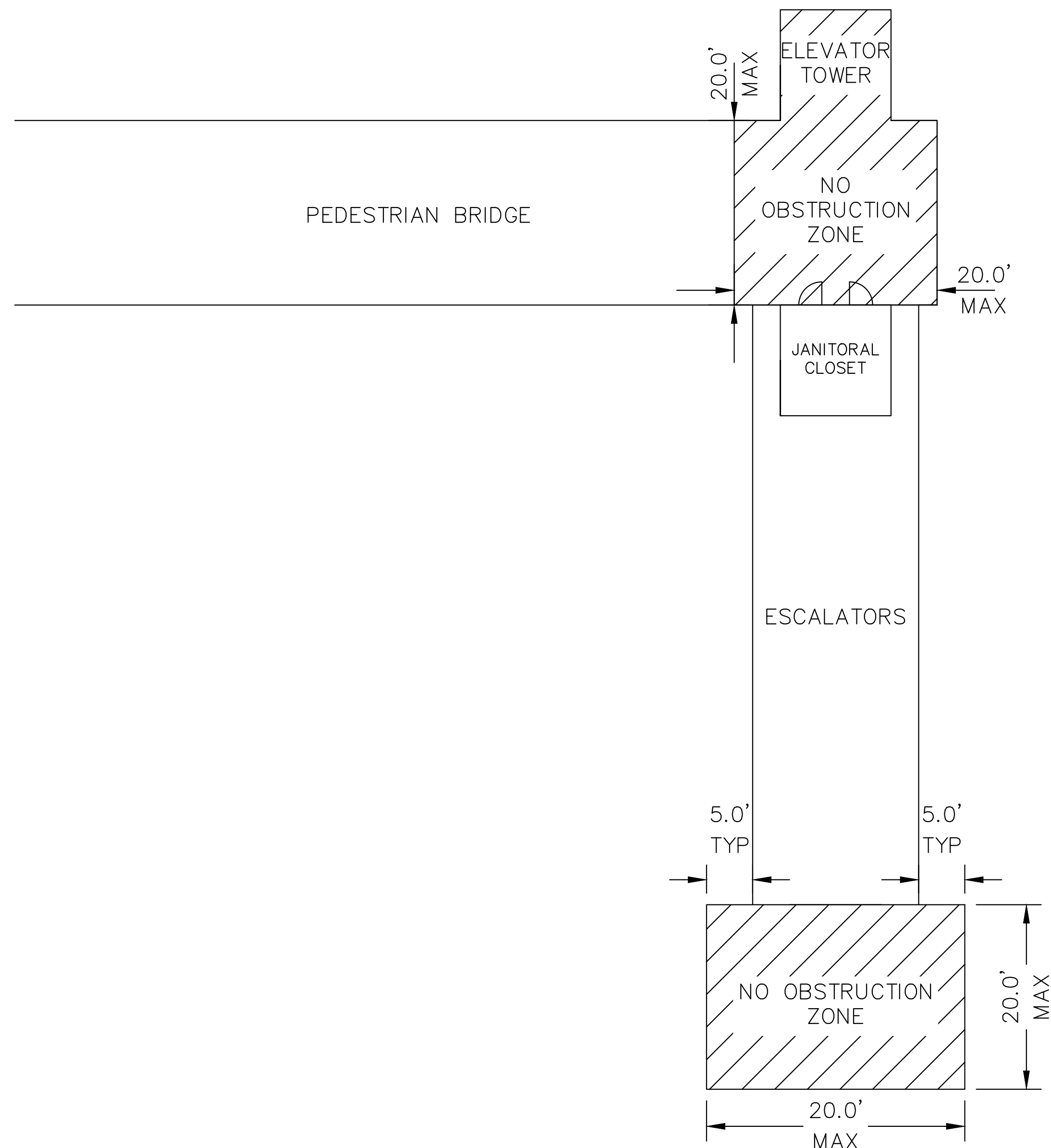


**NO OBSTRUCTION ZONES - LAS VEGAS BLVD
 RUSSELL ROAD TO SAHARA AVENUE**

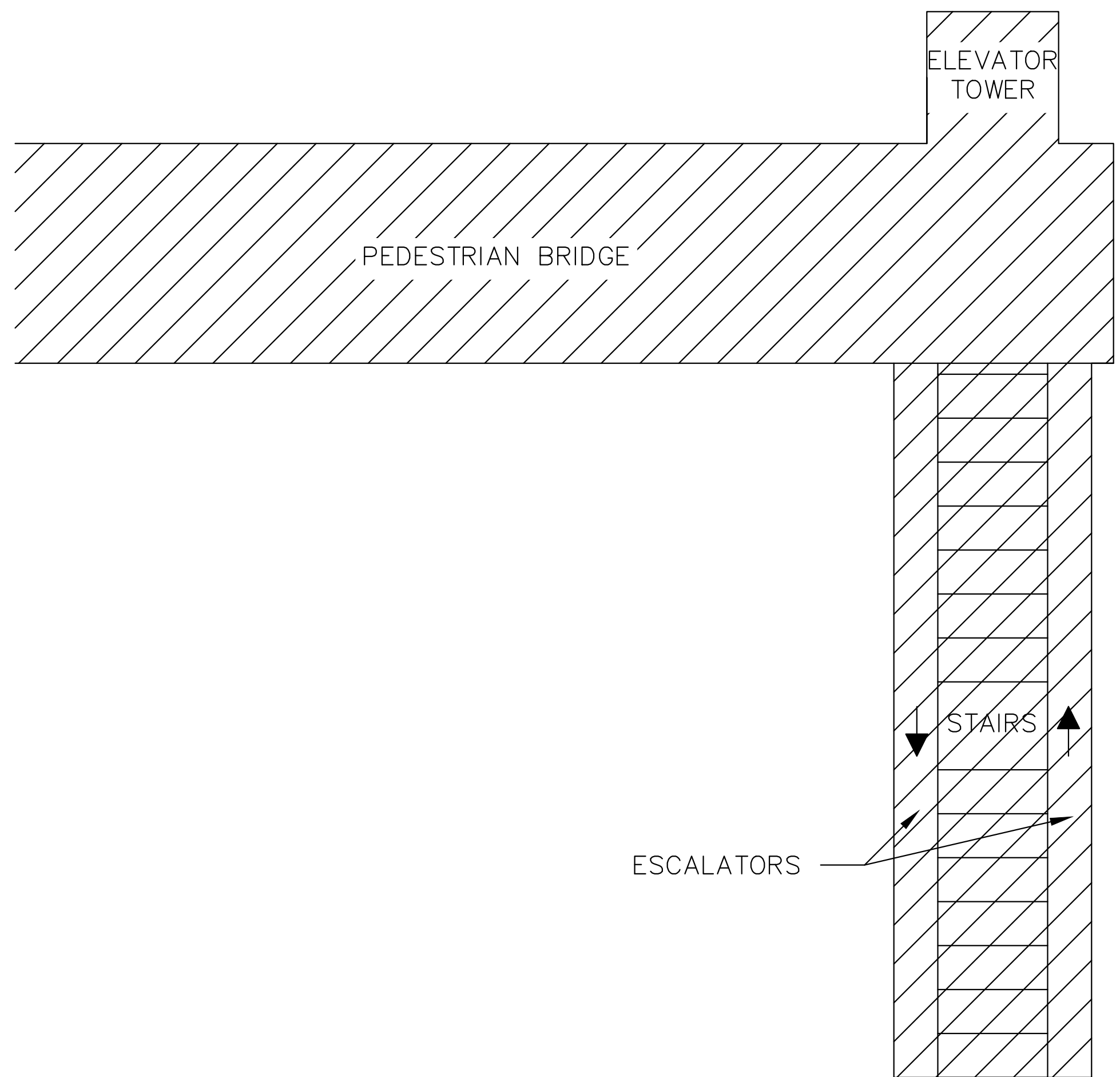
CLARK COUNTY, NEVADA, DEPARTMENT OF PUBLIC WORKS

SHEET: **MAP 14A**
 SCALE: AS SHOWN
 DATE: MAY 3, 2022



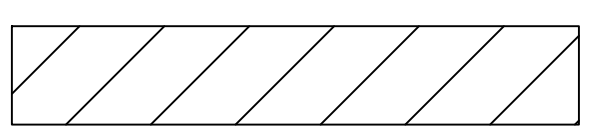


NO OBSTRUCTION ZONES
TYPICAL AT GRADE
ELEVATOR/ESCALATOR LANDING



NO OBSTRUCTION ZONES
TYPICAL ABOVE GRADE
PEDESTRIAN BRIDGE/ESCALATOR

LEGEND

 24-HOUR NO OBSTRUCTION ZONE AREA AT GRADE

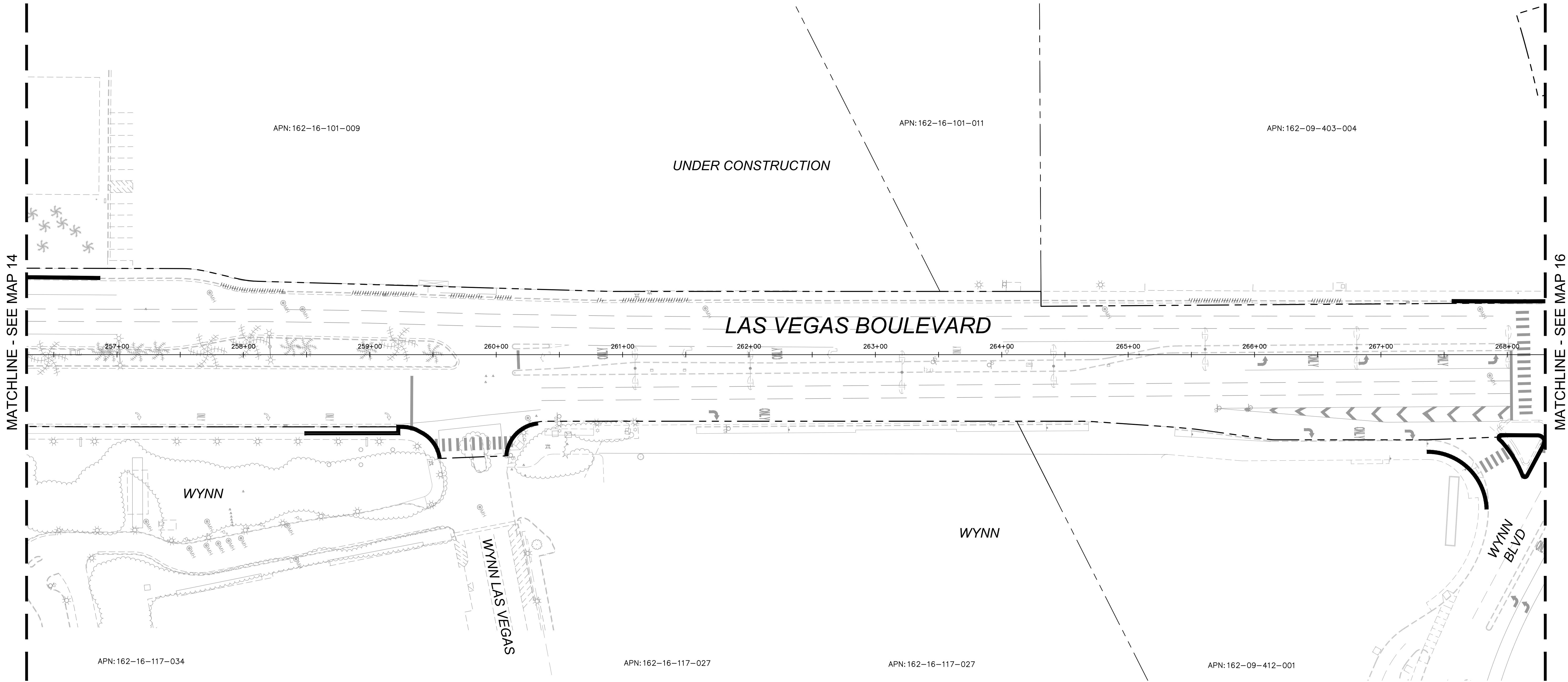
NOTE:
TOPOGRAPHIC INFORMATION SHOWN ON THESE PLANS WAS DEVELOPED BASED ON A SEARCH OF BEST AVAILABLE RECORDS AND INFORMATION. LOCATIONS AND CONDITION OF IMPROVEMENTS SHOWN ARE SUBJECT TO CHANGE AND SHALL BE VERIFIED IN THE FIELD.



**NO OBSTRUCTION ZONES - LAS VEGAS BLVD
RUSSELL ROAD TO SAHARA AVENUE**

CLARK COUNTY, NEVADA, DEPARTMENT OF PUBLIC WORKS

SHEET:	MAP 14B
SCALE:	AS SHOWN
DATE:	MAY 3, 2022



LEGEND	
	PAINTED WHITE LINE
	TIME PERIODS LESS THAN LEVEL OF SERVICE C

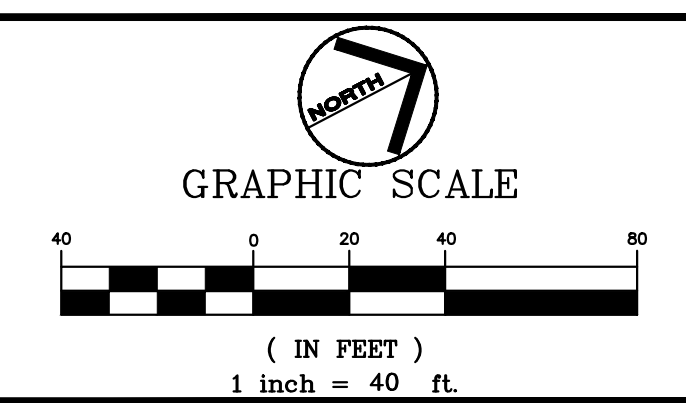
NOTE:
 TOPOGRAPHIC INFORMATION SHOWN ON THESE PLANS WAS DEVELOPED BASED ON A SEARCH OF BEST AVAILABLE RECORDS AND INFORMATION. LOCATIONS AND CONDITION OF IMPROVEMENTS SHOWN ARE SUBJECT TO CHANGE AND SHALL BE VERIFIED IN THE FIELD.

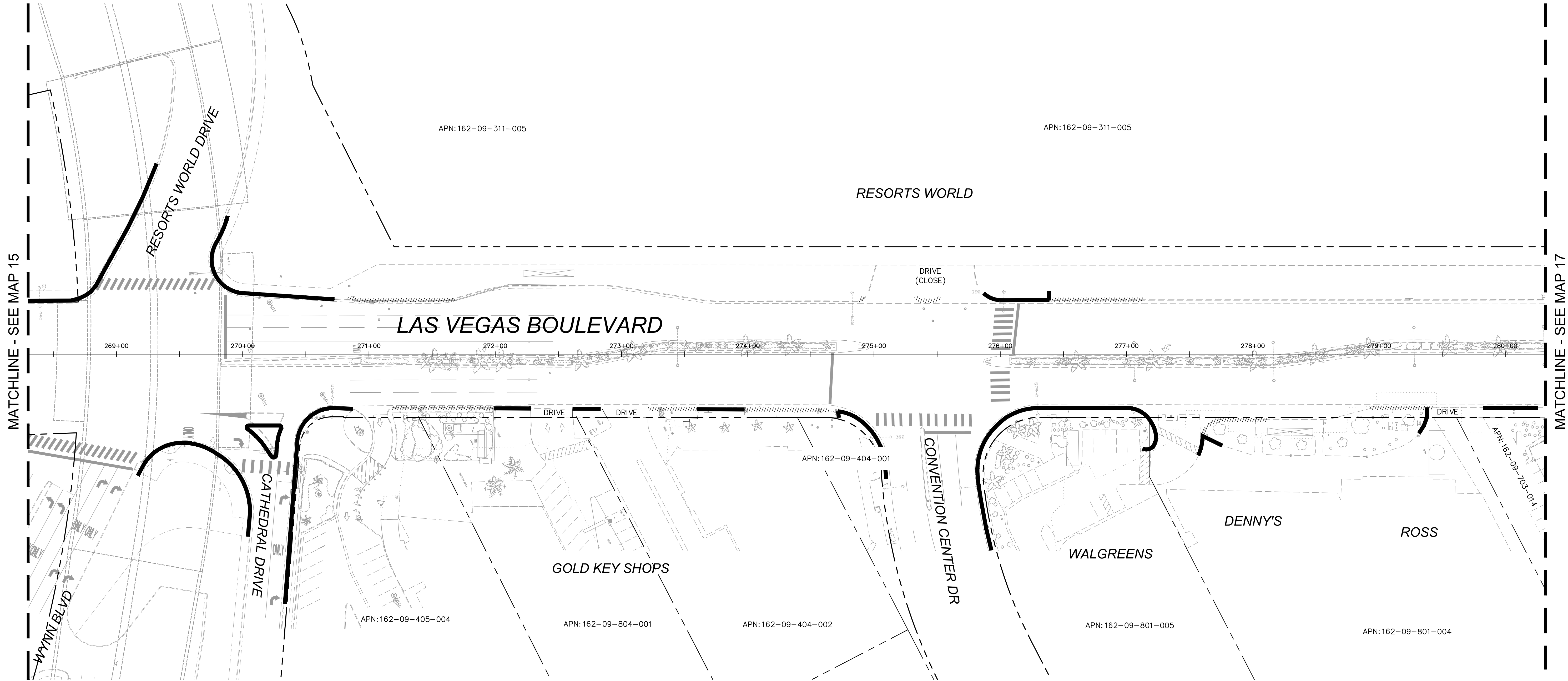


NO OBSTRUCTION ZONES - LAS VEGAS BLVD RUSSELL ROAD TO SAHARA AVENUE



CLARK COUNTY, NEVADA, DEPARTMENT OF PUBLIC WORKS

SHEET:	MAP 15
SCALE:	AS SHOWN
DATE:	MAY 3, 2022





LEGEND

 PAINTED WHITE LINE
 TIME PERIODS LESS THAN LEVEL OF SERVICE C

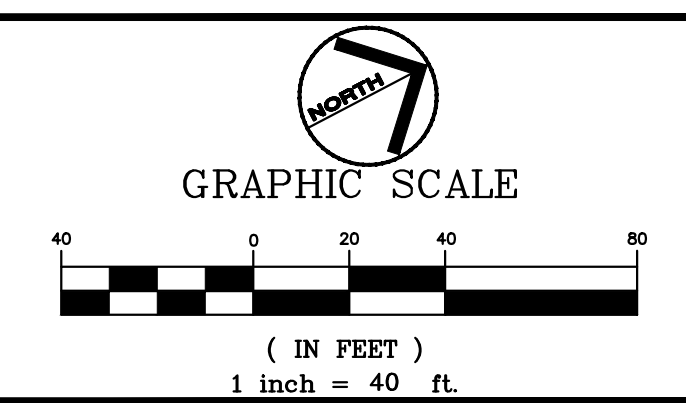
NOTE:
 TOPOGRAPHIC INFORMATION SHOWN ON THESE PLANS WAS DEVELOPED BASED ON A SEARCH OF BEST AVAILABLE RECORDS AND INFORMATION. LOCATIONS AND CONDITION OF IMPROVEMENTS SHOWN ARE SUBJECT TO CHANGE AND SHALL BE VERIFIED IN THE FIELD.

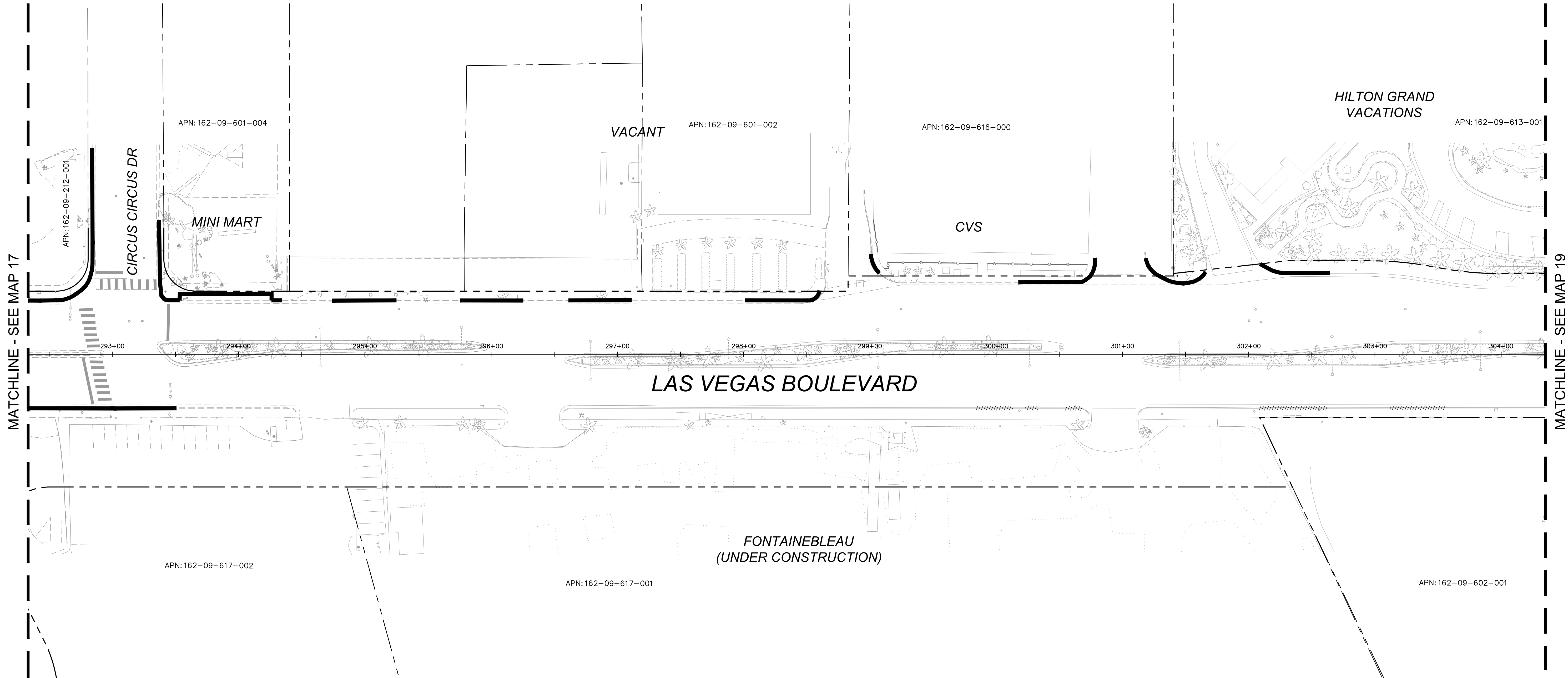


**NO OBSTRUCTION ZONES - LAS VEGAS BLVD
 RUSSELL ROAD TO SAHARA AVENUE**

CLARK COUNTY, NEVADA, DEPARTMENT OF PUBLIC WORKS

SHEET:	MAP 16
SCALE:	AS SHOWN
DATE:	MAY 3, 2022





MATCHLINE - SEE MAP 17

MATCHLINE - SEE MAP 19

LEGEND	
	PAINTED WHITE LINE
	TIME PERIODS LESS THAN LEVEL OF SERVICE C

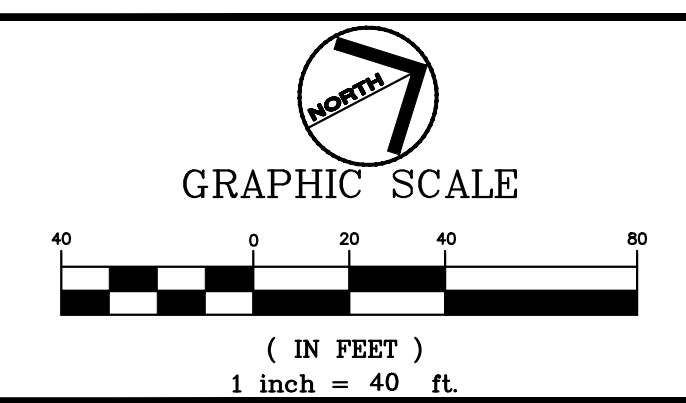
NOTE:
 TOPOGRAPHIC INFORMATION SHOWN ON THESE PLANS WAS DEVELOPED BASED ON A SEARCH OF BEST AVAILABLE RECORDS AND INFORMATION. LOCATIONS AND CONDITION OF IMPROVEMENTS SHOWN ARE SUBJECT TO CHANGE AND SHALL BE VERIFIED IN THE FIELD.

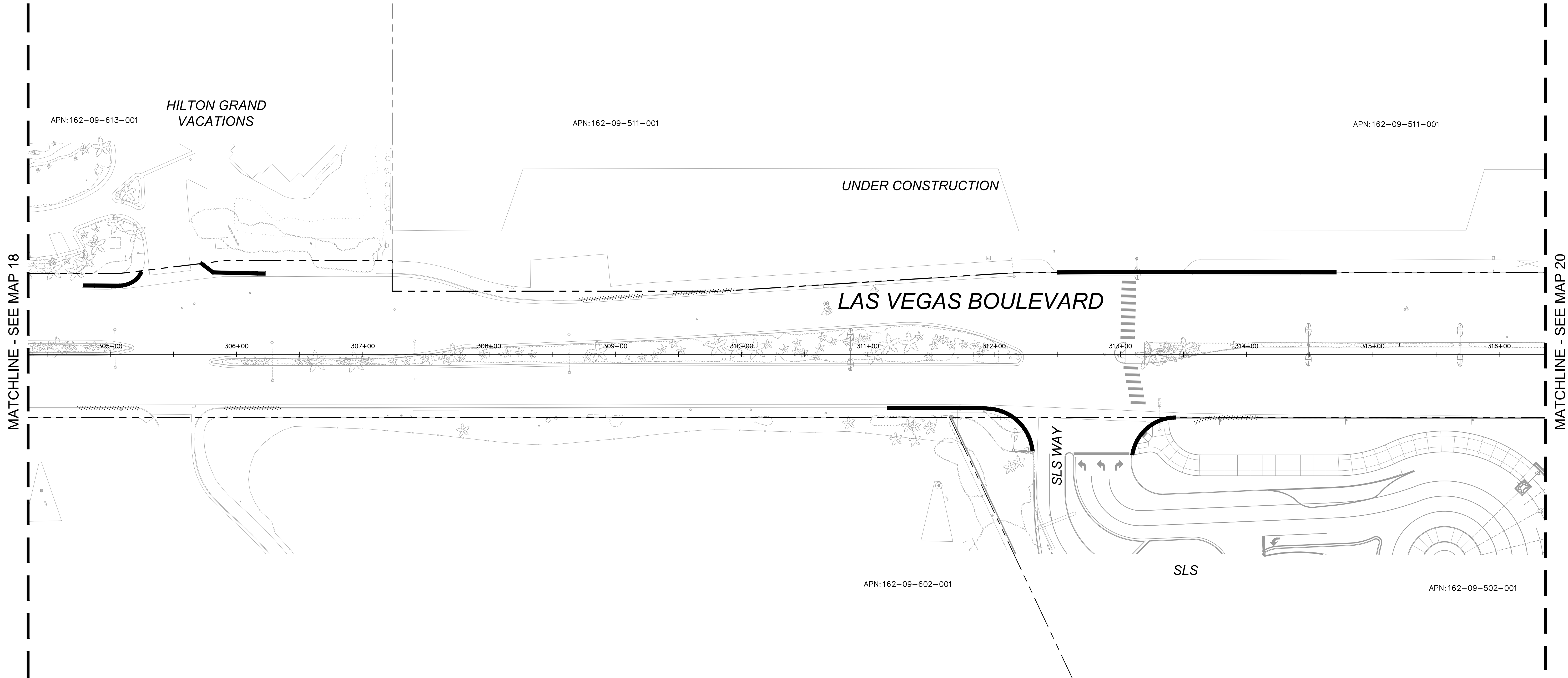


NO OBSTRUCTION ZONES - LAS VEGAS BLVD RUSSELL ROAD TO SAHARA AVENUE



CLARK COUNTY, NEVADA, DEPARTMENT OF PUBLIC WORKS

SHEET:	MAP 18
SCALE:	AS SHOWN
DATE:	MAY 3, 2022





LEGEND

 PAINTED WHITE LINE
 TIME PERIODS LESS THAN LEVEL OF SERVICE C

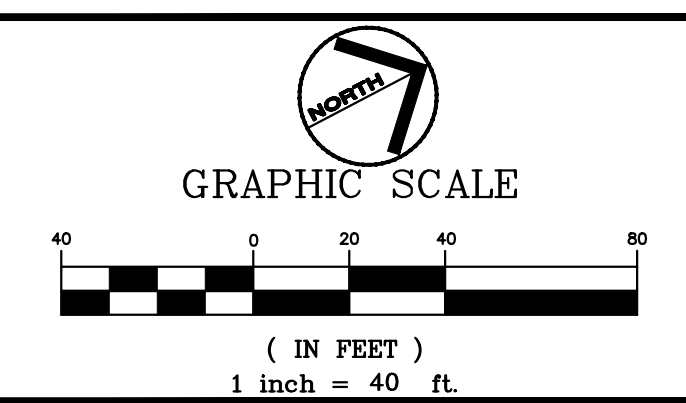
NOTE:
 TOPOGRAPHIC INFORMATION SHOWN ON THESE PLANS WAS DEVELOPED BASED ON A SEARCH OF BEST AVAILABLE RECORDS AND INFORMATION. LOCATIONS AND CONDITION OF IMPROVEMENTS SHOWN ARE SUBJECT TO CHANGE AND SHALL BE VERIFIED IN THE FIELD.

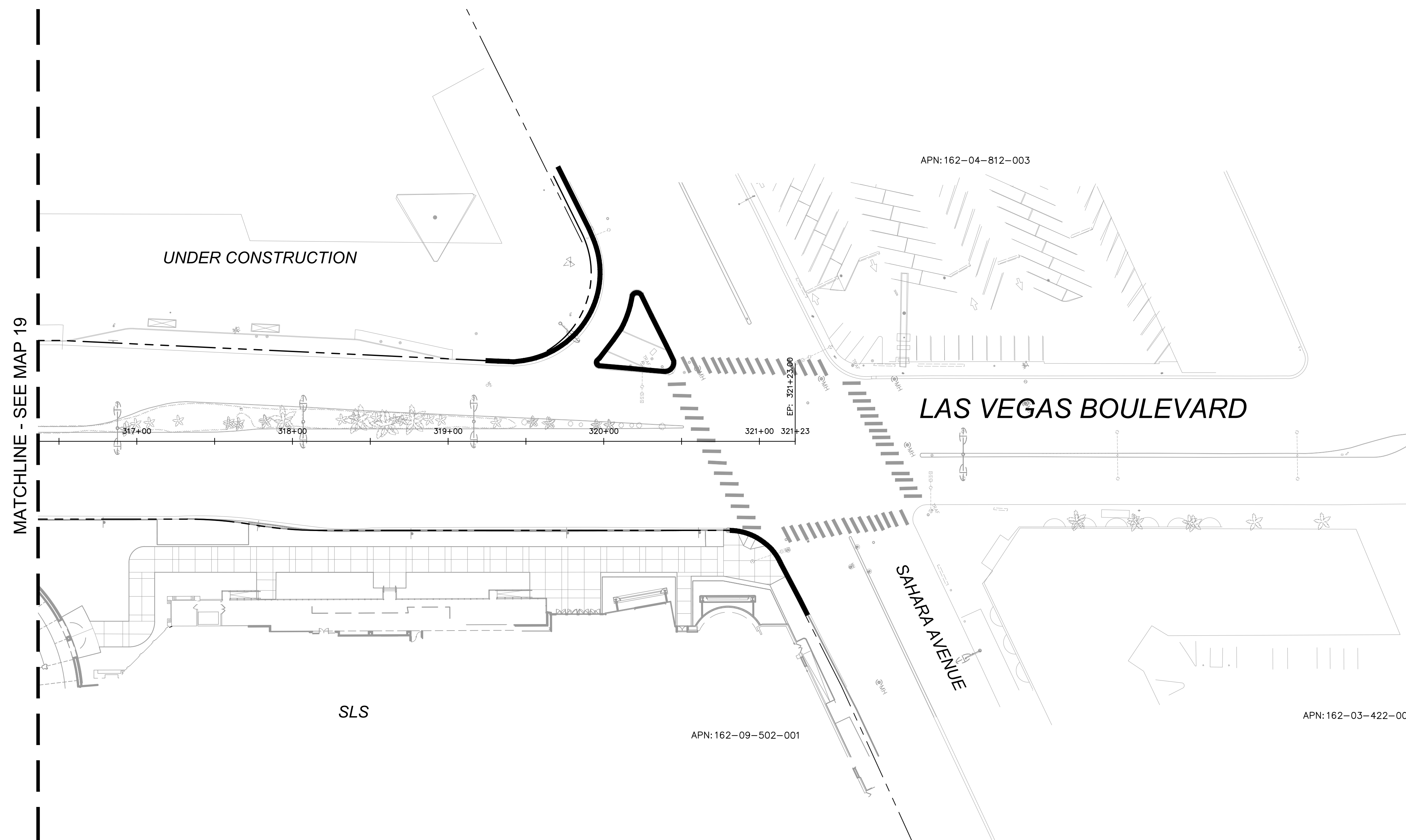


**NO OBSTRUCTION ZONES - LAS VEGAS BLVD
 RUSSELL ROAD TO SAHARA AVENUE**

CLARK COUNTY, NEVADA, DEPARTMENT OF PUBLIC WORKS

SHEET:	MAP 19
SCALE:	AS SHOWN
DATE:	MAY 3, 2022





LEGEND	
	PAINTED WHITE LINE
	TIME PERIODS LESS THAN LEVEL OF SERVICE C

NOTE:
 TOPOGRAPHIC INFORMATION SHOWN ON THESE PLANS WAS DEVELOPED BASED ON A SEARCH OF BEST AVAILABLE RECORDS AND INFORMATION. LOCATIONS AND CONDITION OF IMPROVEMENTS SHOWN ARE SUBJECT TO CHANGE AND SHALL BE VERIFIED IN THE FIELD.



NO OBSTRUCTION ZONES - LAS VEGAS BLVD RUSSELL ROAD TO SAHARA AVENUE

CLARK COUNTY, NEVADA, DEPARTMENT OF PUBLIC WORKS

SHEET:	MAP 20
SCALE:	AS SHOWN
DATE:	MAY 3, 2022

