

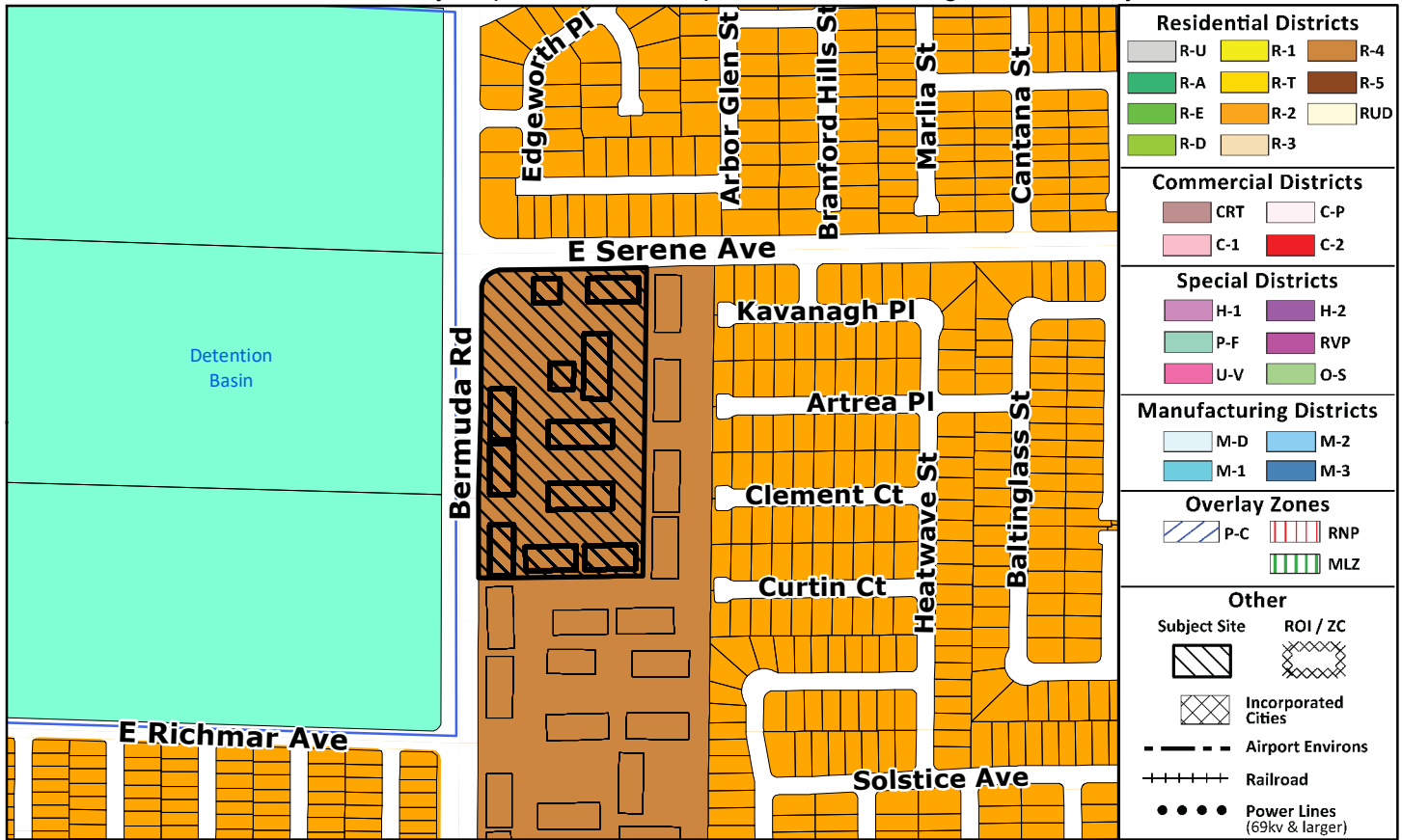
PAGE INTENTIONALLY LEFT BLANK

Commission Agenda Map

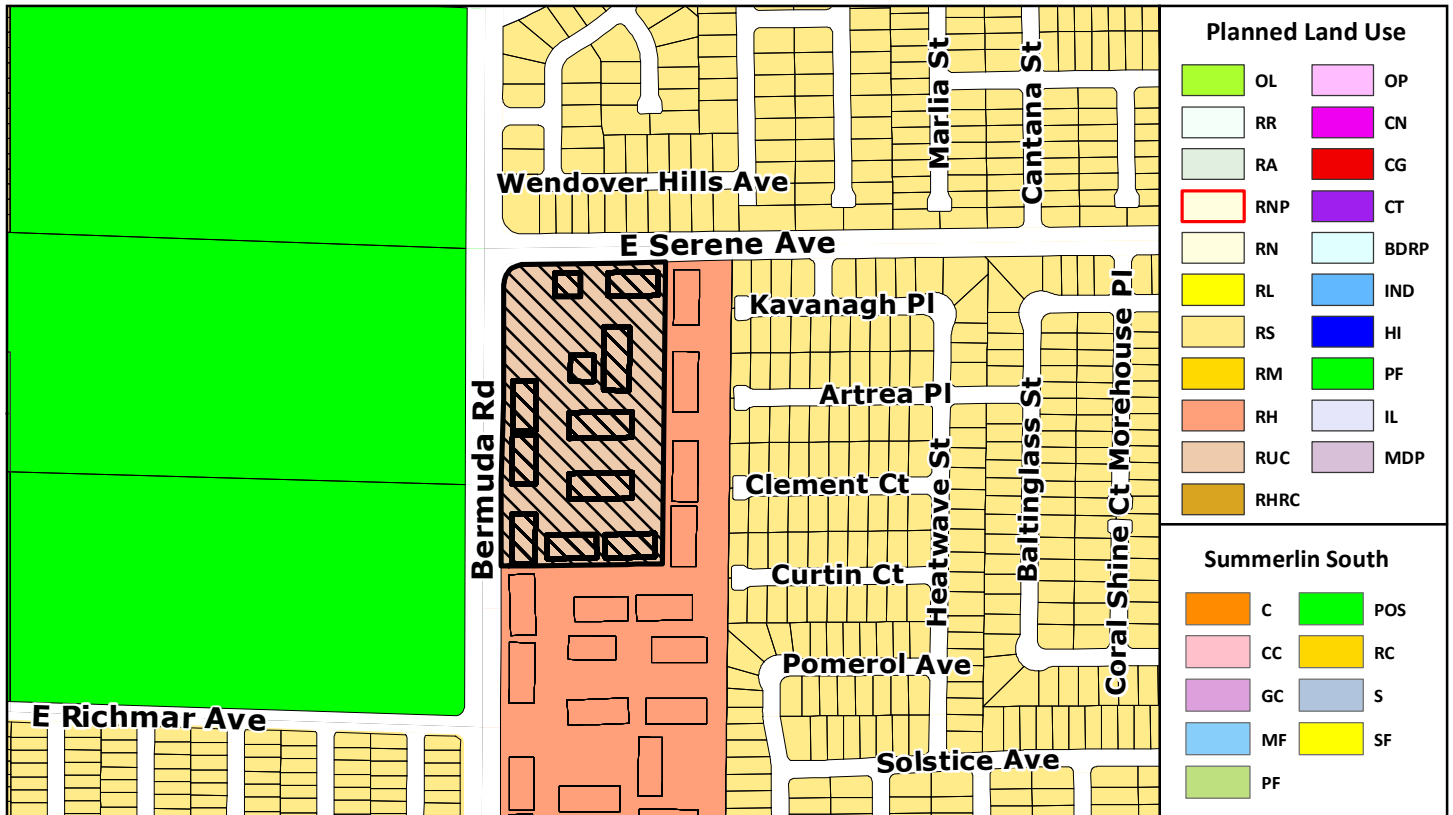
TM-20-500188

Clark County Department of Comprehensive Planning, Clark County, Nevada

ZONING



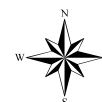
PLANNED LAND USE



This information is for display purposes only. No liability is assumed as to the accuracy of the data delineated hereon.

Subject Parcel(s)
 17722314085
 17722314133
 17722314061

See complete list on file



0 125 250 500 Feet
 Map Created on 11/25/2020

