

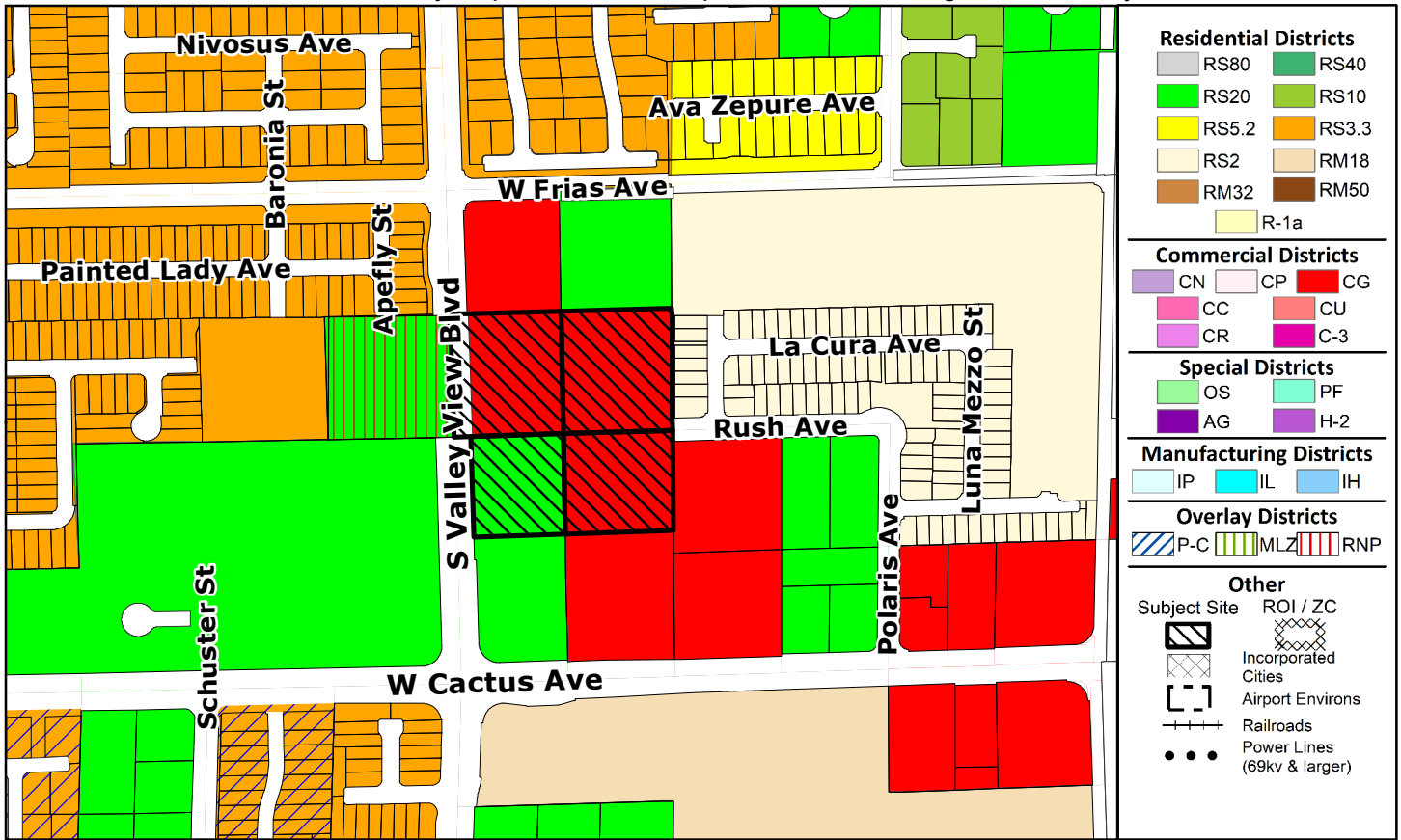
**PAGE INTENTIONALLY LEFT BLANK**

# Commission Agenda Map

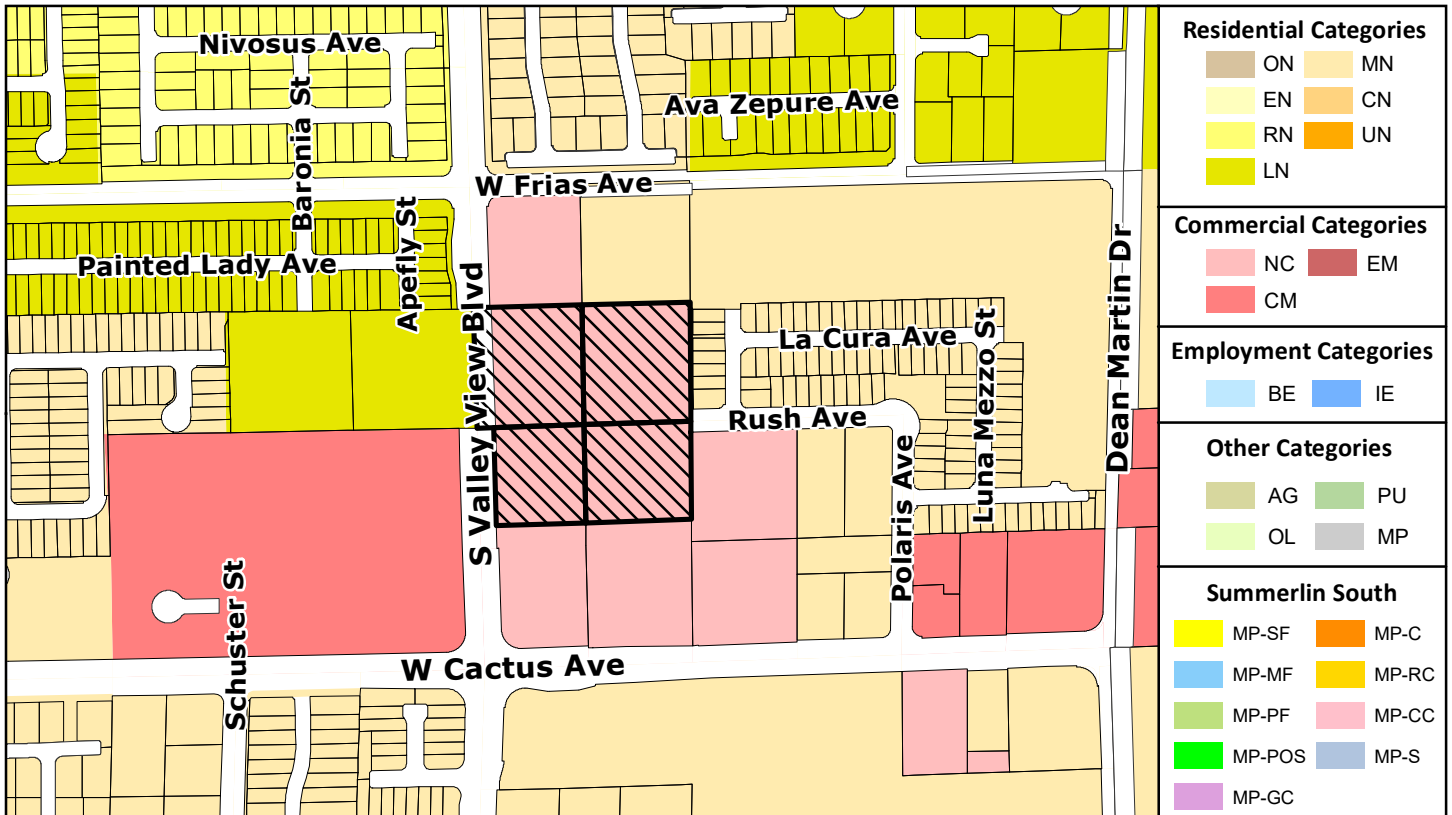
ZC-25-0086

Clark County Department of Comprehensive Planning, Clark County, Nevada

## ZONING



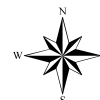
## PLANNED LAND USE



This information is for display purposes only. No liability is assumed as to the accuracy of the data delineated hereon.

Subject Parcel(s)  
 17729401004  
 17729401002  
 17729404007

See complete list on file



0 125 250 500 Feet  
 Map Created on 1/27/2025

