CLARK COUNTY BOARD OF COMMISSIONERS

ZONING / SUBDIVISIONS / LAND USE

AGENDA ITEM

Petitioner: Nancy A. Amundsen, Director, Department of Comprehensive Planning

Recommendation: CP-22-900294: Conduct a public hearing, adopt the Flood Control Master Plan Amendment, and authorize the Chair to sign a Resolution amending the Plan. (For possible action)

FISCAL IMPACT:

None by this action.

BACKGROUND:

The Flood Control Master Plan determines future community needs and promotes effective control of floods and services to meet those needs. Clark County Public Works is proposing this Master Plan Amendment (MPA) to revise the Plan for the Harry Reid Airport area of Clark County. The Regional Flood District Board of Directors held a public hearing and unanimously adopted the MPA to amend the Plan for the Harry Reid Airport area on March 10, 2022.

Nevada Revised Statutes (NRS) 543.597, subsection 6 states: "If a proposed amendment to the master plan is adopted unanimously by the board, and by the governing body of the local government in whose jurisdiction will be located the structures necessary to carry out the purposes of the amendment, after a public hearing by each, the amendment becomes effective and no other hearing or approval is required by any other board or commission, including those responsible for decisions relating to planning or zoning."

To complete the adoption process, staff recommends that the Board of County Commissioners adopt an amendment to the Flood Control Master Plan.

All documents for this item are available for review at the Clark County Regional Flood Control District, 600 S. Grand Central Parkway, Suite 300, Las Vegas, NV 89155.

Cleared For Agenda
06/08/22

2022 AMENDMENT TO THE 2018 LAS VEGAS VALLEY MASTER PLAN UPDATE FOR HARRY REID AIRPORT PEAKING BASIN AND OUTFALLS AND VAN BUSKIRK SYSTEM

ATKINS

CLARK COUNTY NEVADA

REGIONAL FLOOD CONTROL DISTRICT

Jacobs

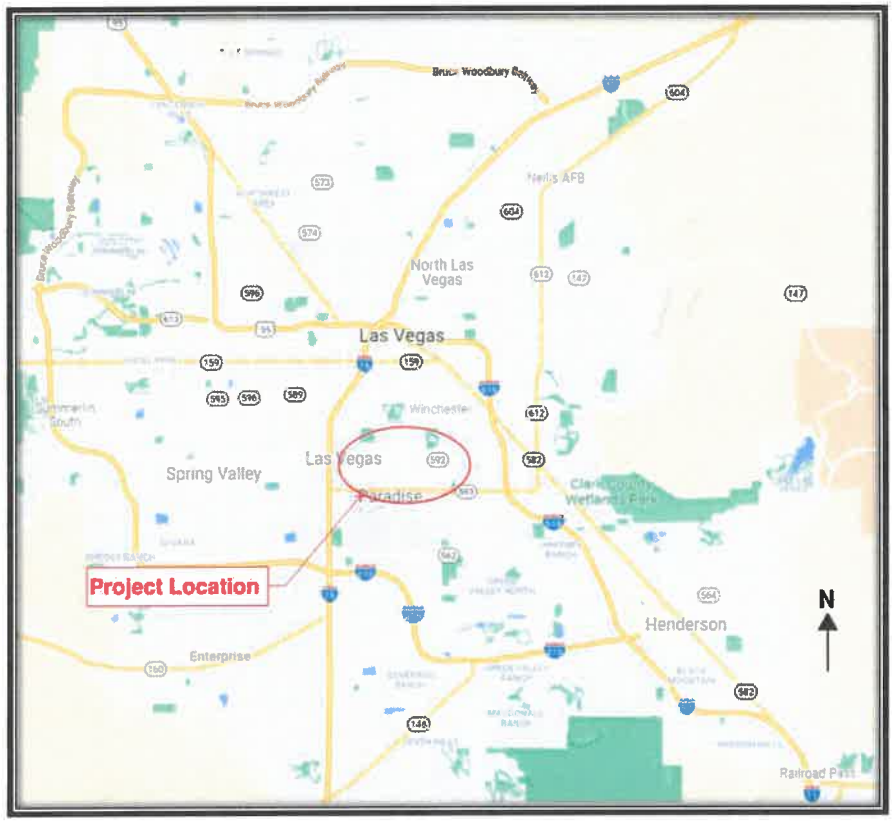

VICINITY MAP

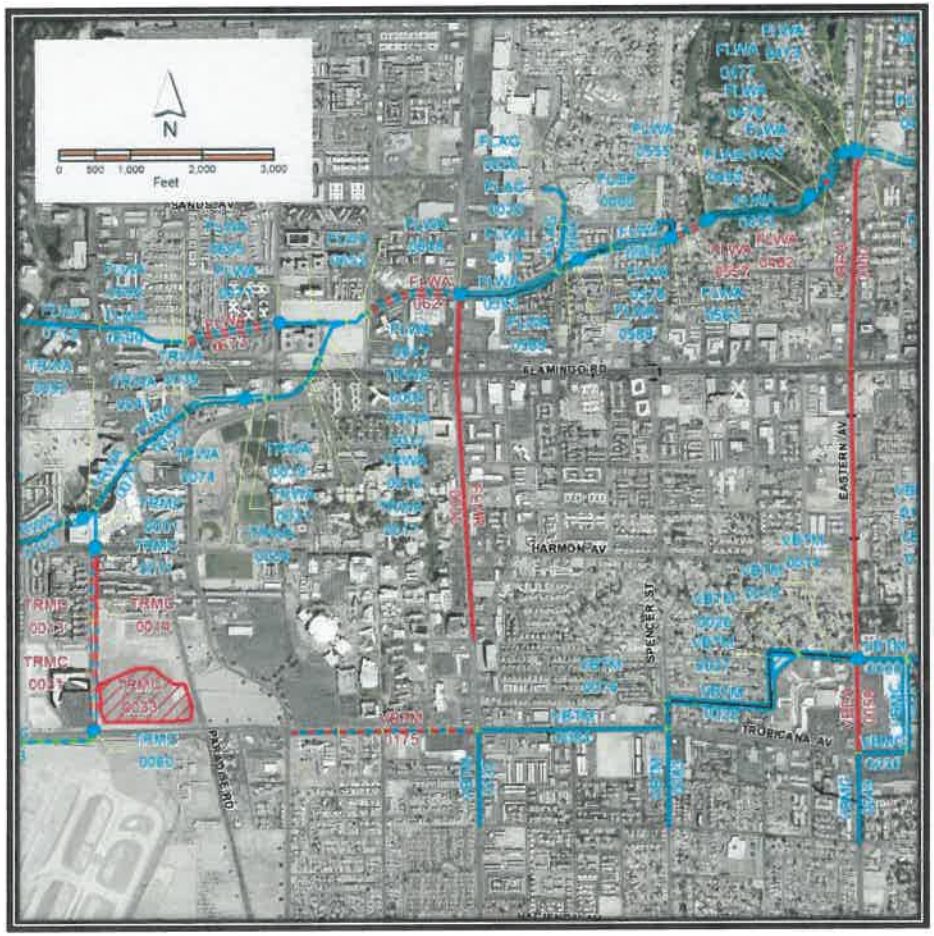

2018 MPU Facilities

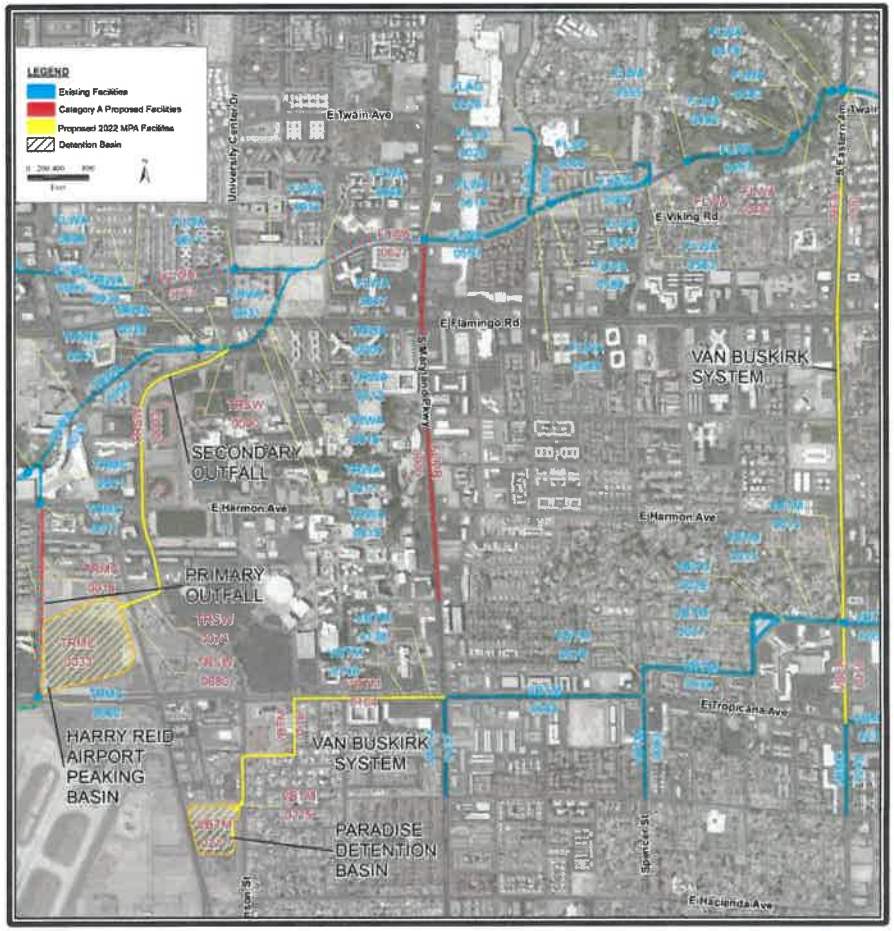

2022 MPA Facilities

Harry Reid Airport Peaking Basin and Outfalls

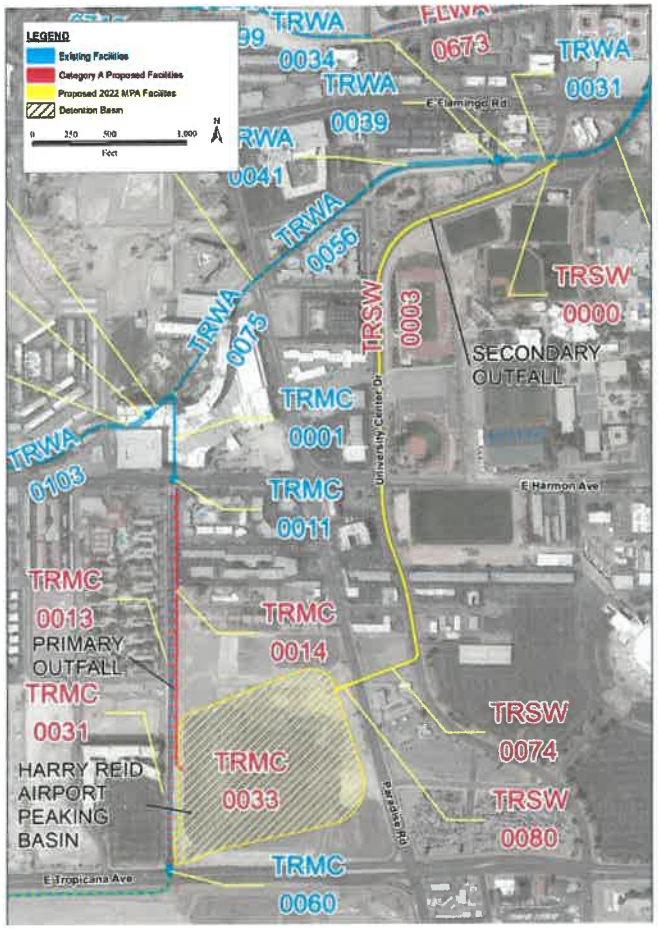

Facility Changes

- TRMC 0033 – Harry Reid Airport Peaking Basin formerly known as McCarran Airport Peaking Basin, Volume change from 170 ac-ft to 223.5 ac-ft
- TRSW 0000-0080 – Secondary Outfall Facilities, addition of approximately 5000 ft of facilities from the Harry Reid Airport Peaking Basin to Tropicana Wash

2018 MPU			2022 MPA		
TROPICANA WASH – MCCARRAN AIRPORT			**TROPICANA WASH – HARRY REID AIRPORT**		
ID/ River Mile	**E/P**	**Facility Description**	**ID/ River Mile**	**E/P**	**Facility Description**
TRMC 0033	P	170 AC-FT MCCARRAN AIRPORT PEAKING BASIN	TRMC 0033	P	223.5 AC-FT HARRY REID AIRPORT PEAKING BASIN
TROPICANA WASH – SWENSON			**TROPICANA WASH – SWENSON**		
ID/ River Mile	**E/P**	**Facility Description**	**ID/ River Mile**	**E/P**	**Facility Description**
TRSW 0000		N/A	TRSW 0000	P	8' X 4' RCB
TRSW 0003		N/A	TRSW 0003	P	6' X 4' RCB
TRSW 0074		N/A	TRSW 0074	P	54" RCP
TRSW 0080		N/A	TRSW 0080	P	4' X 2' RCB OUTLET WITH 24" ORIFICE

Van Buskirk System

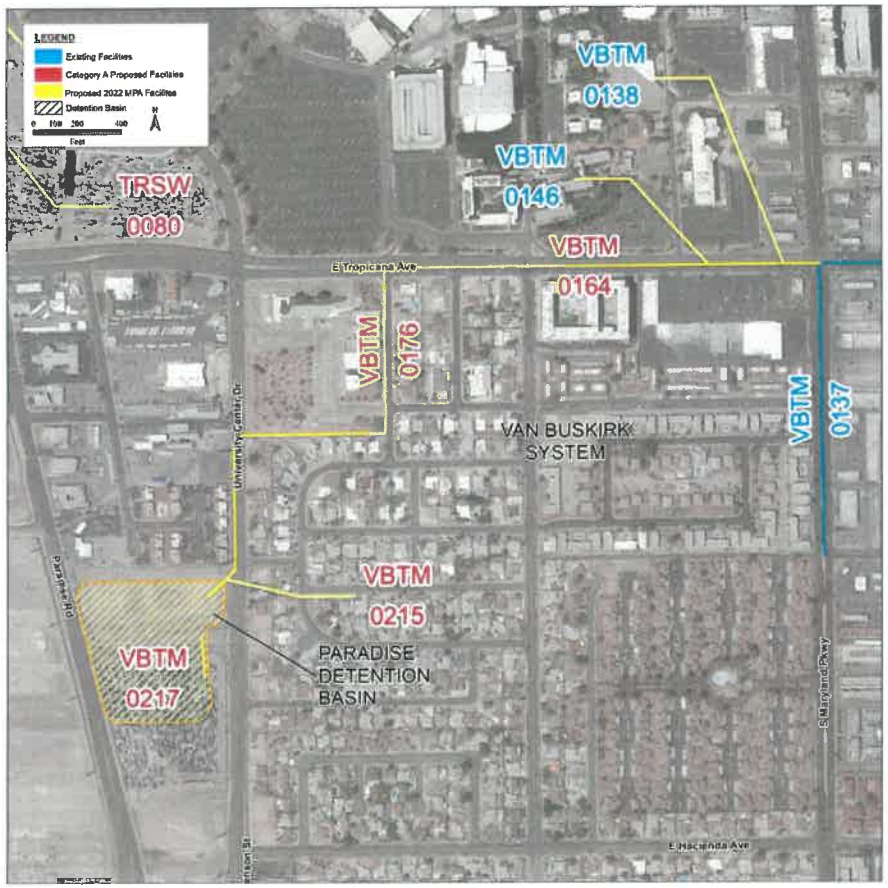

Facility Changes

- VBTM 0176 – 0217 – Addition of Paradise Detention Basin and outfall facilities to Van Buskirk system
- VBTM 0164 – 0175 – Modification of existing and proposed facilities in Tropicana due to lower peak flow from Paradise Detention Basin.

2018 MPU			2022 MPA		
VAN BUSKIRK – TOMPKINS AVENUE			VAN BUSKIRK – TOMPKINS AVENUE		
ID/ River Mile	E/P	Facility Description	ID/ River Mile	E/P	Facility Description
VBTM 0164		N/A	VBTM 0164	P	5' X 6' RCB (REPLACES VBTM0151 TO 0163)
VBTM 0175	P	10' X 5' RCB (REPLACES VBTM0138 TO 0174)	VBTM 0175		ID Mile Not Used
VTBM 0176		N/A	VTBM 0176	P	42" RCP
VTBM 0215		N/A	VTBM 0215	P	36" RCP OUTLET WITH 18" ORIFICE
VTBM 0216		N/A	VTBM 0216	P	620 CFS SPILLWAY
VTBM 0217		N/A	VTBM 0217	P	52 AC-FT PARADISE DETENTION BASIN

Van Buskirk System

Facility Changes

- VBEA 0000 - 0058 – Modification of proposed facilities in Eastern due to lower peak flow from Paradise Detention Basin.

2018 MPU			2022 MPA		
VAN BUSKIRK – EASTERN AVENUE			VAN BUSKIRK – EASTERN AVENUE		
ID/ River Mile	E/P	Facility Description	ID/ River Mile	E/P	Facility Description
VBEA 0000	P	10' X 6' RCB	VBEA 0000	P	8' X 5' RCB
VBEA 0058	P	14' X 6' RCB	VBEA 0058	P	12' X 5' RCB

MPA Estimated Costs for Proposed Changes

ID Miles	2018 MPU	2022 MPA	Difference
Current System: TRMC 0033, VBTM 0175, VBEA 0000, 0058	$23,725,000	--	
Proposed Modifications: TRMC 0033, VBTM 0164, VBEA 0000, 0058	--	$18,626,000	
Proposed Added System: TRSW 0000-0080, VBTM 0176-0217	--	$8,138,000	
Total:	**$23,725,000**	**$26,764,000**	**$3,039,000**

The proposed amendment to the MPU is consistent with the general principles set forth in NRS 543.597 and subsection 3 of NRS 543.590, and this MPA represents the most cost-effective structural and regulatory means for correcting existing problems of flooding within the area and dealing with the probable effects of future development.

Questions?

ATKINS

Member of the SNC-Lavalin Group

Master Plan Amendment for Harry Reid Airport Peaking Basin and Outfalls and Van Buskirk System

February 2022

Las Vegas Valley Master Plan Amendment

PROFESSIONAL ENGINEER-STATE OF NEVADA
MATTHEW S. BAIRD
EXP. 12-31-22
CIVIL
No. 13684

2/14/2022

Matthew S Baird, PE, CFM

Digitally signed by Matthew S Baird, PE, CFM
DN: C=US, E=Matt.Baird@atkinsglobal.com, O="Atkins North America, Inc.", CN="Matthew S Baird, PE, CFM"
Reason: I attest to the accuracy and integrity of this document
Date: 2022.02.14 09:35:16-08'00'

Notice

This document and its contents have been prepared and are intended solely as information for and use in relation to Drainage of the Harry Reid Airport Peaking Basin and the Van Buskirk System.
WS Atkins, Inc. and Jacobs assume no responsibility to any other party in respect of or arising out of or in connection with this document and/or its contents.

Executive Summary

The Master Plan Amendment (MPA) for the Harry Reid (formerly McCarran) Airport Peaking Basin and Outfalls and Van Buskirk System details the hydrology and amended facilities for the drainage areas around the Harry Reid Airport which are affected by the proposed infrastructure in the Tropicana Avenue & University Center Drive Grade Separation (TUGS) project and the extension of Tompkins Avenue from Kelch Drive to Paradise Road (TKP). The Harry Reid Airport Peaking Basin will be amended to further accommodate increased storage needs. Additionally, a second outfall to the basin is proposed in order to comply with the drain time requirements from the Federal Aviation Administration.

The Van Buskirk System of the MPA impacts the VBTM alignment. Multiple facilities in the VBTM alignment were scheduled to be replaced with larger capacity facilities, however these planned facilities conflict with the proposed TUGS project. The Paradise Detention Basin is proposed upstream of the VBTM alignment and will reduce the size of the required downstream storm drain facilities and enable the design and construction of the TUGS project.

The 2018 MPU facilities are shown on **Figure 3-1**, the facilities to be amended are shown on **Figure 3-2**, and the updated 2022 MPA facilities are shown on **Figure 3-3.** A summary of the facility changes proposed with this MPA include:

Removed Facilities from 2018 MPU:

- Van Buskirk – Tompkins Avenue Existing Facility (VBTM 0174)

Facilities from 2018 to be modified:

- Harry Reid Airport Peaking Basin formerly known as McCarran Airport Peaking Basin (TRMC 0033)
- Van Buskirk – Tompkins Avenue (VBTM 0175 becomes 0164)
- Van Buskirk – Eastern Avenue facilities to be downsized (VBEA 0000,0058)

Added facilities to 2018 MPU:

- Harry Reid Airport Peaking Bains secondary outfall (TRSW 0000-0080)
- Paradise Detention Basin and Outfall System (VBTM 0176-0217)

The estimated costs for these proposed changes are as follows:

Master Plan Amendment Estimated Cost

ID Miles	2018 MPU ($ x 1000)	2022 MPA ($ x 1000)	Difference ($ x 1000)
Current System: TRMC 0033, VBTM 0175, VBEA 0000, 0058	$23,725	--	
Proposed Modifications: TRMC 0033, VBTM 0164, VBEA 0000, 0058	--	$18,626	
Proposed Added System: TRSW 0000-0080, VBTM 0176-0217	--	$8,138	
Total:	**$23,725**	**$26,764**	**$3,039**

The total cost of the 2022 MPA is $26.764 million, an increase of $3.039 million from the estimated value of $23.725 million identified in the 2018 MPU. The proposed amendment to the MPU is consistent with the general principles set forth in NRS 543.597 and subsection 3 of NRS 543.590, and the MPA represents the most cost-effective structural and regulatory means for correcting existing problems of flooding within the area and dealing with the probable effects of future development. These facilities do not adversely affect the continued implementation of the MPU.

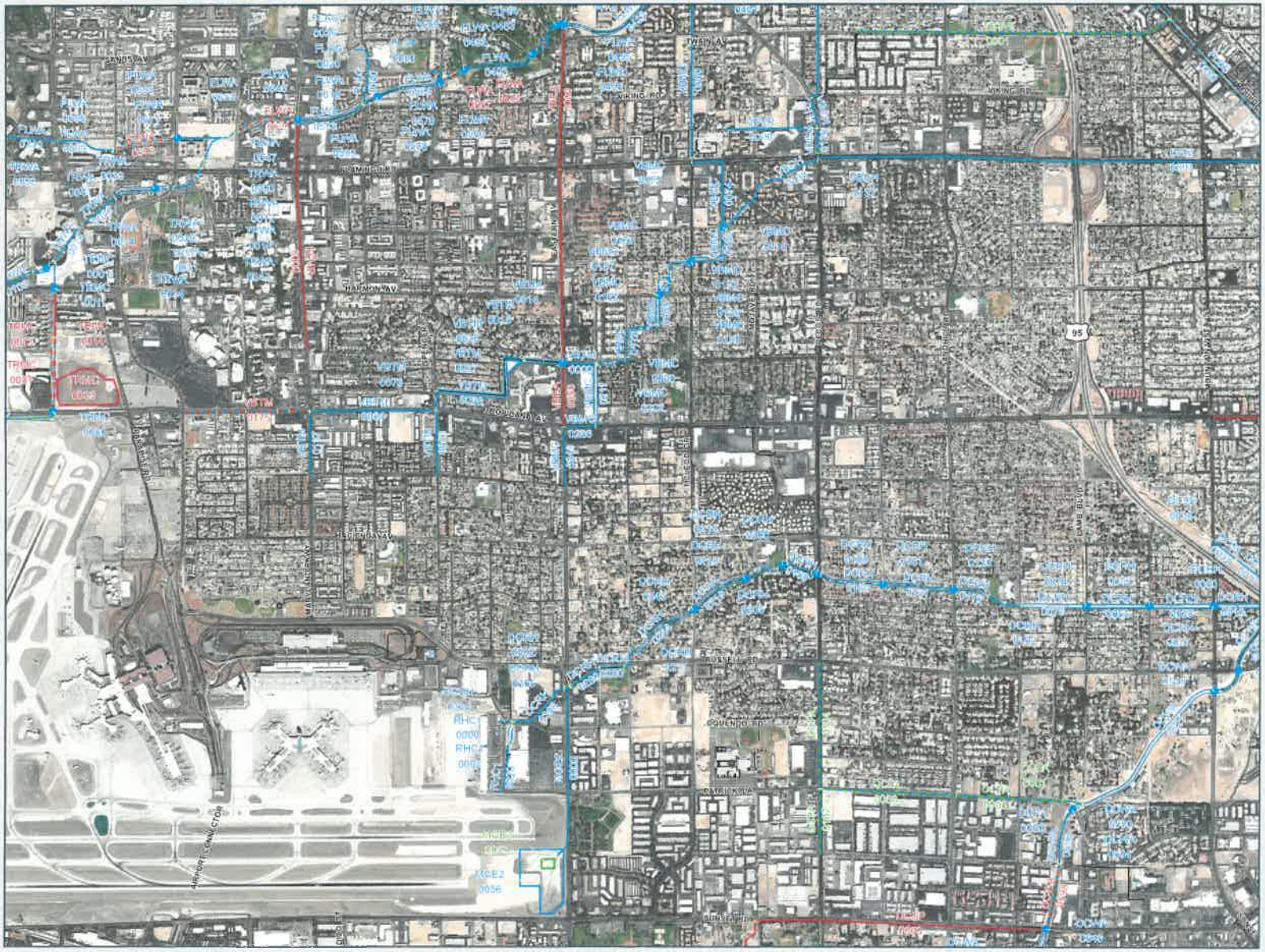

REGIONAL FLOOD CONTROL DISTRICT

2016
LAS VEGAS VALLEY
FLOOD CONTROL
MASTER PLAN UPDATE
Figure 3-1

FIGURE F-35
FLOOD CONTROL FACILITIES

LEGEND

- Ultimate Development Boundary
- Existing Facilities
- Category A Proposed Facilities
- Category B Proposed Facilities
- Local Existing Facilities
- Detention Basin
- Culvert or Bridge Crossing
- Stormdrain
- Lined Channel
- Unlined Channel
- Levee/Dike
- Natural Wash/Floodway
- ID-Mile Separator

Remove & Replace/Parallel Facilities

Category A	Category B
Channel	Channel
Stormdrain	Stormdrain
Crossing	Crossing

N

0 500 1,000 2,000 3,000
Feet

Scale 1 Inch = 2,000 feet

AerialSource:Esri World Imagery 2017

ATKINS

Louis Berger

ID / Mile	Status	Facility Description	Length (ft.)	Flow (cfs)	HEC-1 Node	HEC-1 Model	Tributary Area (sq.mi.)	Channel Slope (%) **
DCS		**DUCK CREEK - US 95 BRANCH**						
0017	E	84" RCP	[illegible]	[illegible]	CDCC420	DUCK3A	[illegible]	[illegible]
0032	E	[illegible]	713	[illegible]	CDCC420	DUCK3A	[illegible]	[illegible]
[illegible]	E	84" RCP	58	[illegible]	CDCC420	DUCK3A	[illegible]	[illegible]
DCPA		**DUCK CREEK - PATRICK COLLECTOR**						
[illegible]	E	PARALLEL 78" & 84" RCP	450	1030	CDCC340W*	DUCK3A	1.57	1.59
0061	[illegible]	ADD 1 48" RCP	450	[illegible]	CDCC340W	DUCK3A	1.57	[illegible]
0068	P0	12 X 6' RCB (REPLACES DCPA0067)	[illegible]	1131	CDCC349W	DUCK3A	[illegible]	[illegible]
[illegible]	E	PARALLEL 54" & 84" RCP (REPLACE W/DCPA0068)	2015	[illegible]	CDCC349W	DUCK3A	[illegible]	[illegible]
[illegible]	[illegible]	10' X 5' RCB (REPLACES DCPA0069)	2060	[illegible]	[illegible]	DUCK3A	1.64	[illegible]
0081	E	60" RCP (REPLACE W/DCPA0080)	2960	618	[illegible]	DUCK3A	1.64	[illegible]
0104	[illegible]	8' X 4' RCB (REPLACES DCPA0105)	[illegible]	752	DCC370	DUCK3A	[illegible]	0.49
0105	E	60" RCP (REPLACE W/DCPA0104)	[illegible]	752	DCC370	DUCK3A	0.53	0.49
[illegible]	E	48" RCP (REPLACE W/DCPA0107)	[illegible]	[illegible]	DCC370	DUCK3A	[illegible]	0.50
[illegible]	P0	8' X 5' RCB (REPLACES DCPA0108)	1362	356	DCC330	DUCK3A	[illegible]	[illegible]
DCRN		**DUCK CREEK - RAWHIDE CHANNEL**						
0003	E	GABION CHNL 20'W 10'D 2:1 SS	[illegible]	1902	CDCC460W	DUCK3B	[illegible]	[illegible]
[illegible]	E	CONC CHNL 15'W 6'D 1:1 SS	930	1902	CDCC460W	DUCK3B	2.62	2.36
0007	E	2- 8' X 5' RCBC @ MOUNTAIN VISTA	[illegible]	1902	CDCC460W	DUCK3B	[illegible]	1.40
[illegible]	[illegible]	CONC CHNL 15'W 6'D 1:1 SS	1260	1902	CDCC460W	DUCK3B	2.62	1.80
[illegible]	E	2- 8' X 5' RCBC @ PALM AVE	80	[illegible]	CDCC460W	DUCK3B	[illegible]	1.50
[illegible]	E	CONC CHNL 10'W 6'D 1:1 SS	[illegible]	[illegible]	CDCC460W	DUCK3B	[illegible]	1.40
0074	E	2- 8' X 5' RCBC @ LAMB BLVD	[illegible]	[illegible]	CDCC390	DUCK3B	[illegible]	[illegible]
[illegible]	E	CONC CHNL 10'W 6'D 1:1 SS	[illegible]	[illegible]	CDCC390	DUCK3B	[illegible]	2.40
[illegible]	E	2- 8' X 5' RCBC @ ANNIE OAKLEY	780	[illegible]	CDCC390	DUCK3B	[illegible]	0.95
[illegible]	E	[illegible]	320	[illegible]	CDCC390	DUCK3B	[illegible]	0.80
0130	E	2- 12' X 6' RCBC @ SANDHILL RD	80	[illegible]	CDCC390	DUCK3B	[illegible]	0.50
0131	E	CONC CHNL 11'W 3.5'D 1.5:1 SS	1410	[illegible]	[illegible]	DUCK3B	[illegible]	1.40
[illegible]	E	2- 12' X 6' RCBC @ PEARL AVE	80	[illegible]	CDCC390	DUCK3B	[illegible]	[illegible]
[illegible]	E	CONC CHNL 11'W 3.5'D 1.5:1 SS	[illegible]	792	CDCC390	DUCK3B	1.46	[illegible]
0188	E	2- 12' X 6' RCBC @ PECOS RD	200	[illegible]	CDCC390	DUCK3B	[illegible]	[illegible]
[illegible]	E	CONC CHNL 11'W 3.5'D 1.5:1 SS	450	[illegible]	[illegible]	DUCK3B	1.46	[illegible]
[illegible]	E	2- 8' X 4' RCBC @ SAGEBRUSH RD	240	[illegible]	CDCC390	DUCK3B	1.46	[illegible]
[illegible]	[illegible]	CONC CHNL 12'W 5'D 1:1 SS	[illegible]	792	CDCC390	DUCK3B	1.46	1.30
[illegible]	E	CONC CHNL 11'W 5'D 1.5:1 SS	340	[illegible]	CDCC390	DUCK3B	1.46	[illegible]
0218	E	2- 8' X 4' RCBC @ MOJAVE RD	80	792	CDCC390	DUCK3B	1.46	[illegible]
[illegible]	E	CONC CHNL 11'W 5'D 1.5:1 SS	[illegible]	[illegible]	CDCC390	DUCK3B	1.46	[illegible]
0243	E	2- 8' X 4' CSP RCBC @ MCLEOD DR	120	[illegible]	[illegible]	DUCK3B	1.46	[illegible]
0264	[illegible]	CONC CHNL 11'W 4'D 1.5:1 SS	1570	[illegible]	CDCC369	DUCK3B	1.46	[illegible]
[illegible]	[illegible]	2- 12' X 6' RCBC @ TOPAZ ST	480	465	CDCC3635	DUCK3A	[illegible]	[illegible]
0280	[illegible]	CONC CHNL 20'W 5'D 2:1 SS	510	669	CDCC3635	DUCK3A	[illegible]	[illegible]
0289	[illegible]	15' X 4' RCB	310	665	CDCC3635	DUCK3A	0.59	0.70
[illegible]	E	TRANSITION STRUCTURE	[illegible]	465	CDCC3635	DUCK3A	[illegible]	[illegible]
0305	E	8' X 4' RCB	125	465	CDCC3635	DUCK3A	[illegible]	0.60
0306	E	10' X 5' RCB	1471	465	CDCC3635	[illegible]	[illegible]	0.45
0334	E	7' X 4' RCB	[illegible]	468	CDCC3635	DUCK3A	0.59	1.00
DCSP		**DUCK CREEK - SUNSET PARK**						
0000	[illegible]	[illegible]	4395	[illegible]	CDCC100	DUCK3A	[illegible]	0.70
[illegible]	[illegible]	12' X 5' RCB	5340	[illegible]	CDCC100	DUCK3A	[illegible]	1.20
DCWA		**DUCK CREEK WASH**						
0471	E	GABION CHNL 70'W 10'D 2:1 SS WITH DROP STRUCTURES	1120	5582	CDCC360*	DUCK3B	20.84	0.47
0500	E	THREE SPAN BRIDGE 140'W 18'D @ RUSSELL	100	5582	CDCC360*	DUCK3B	20.94	0.51
[illegible]	E	GABION CHNL 70'W 10'D 2:1 SS	670	5582	CDCC360*	DUCK3B	20.94	0.51
[illegible]	E	2-SPAN BRIDGE 90'W 15' - 18'D @ MOUNTAIN VISTA	[illegible]	5582	CDCC360	DUCK3B	20.94	[illegible]
[illegible]	E	CONC CHNL 30'W 10'D - 14'D 6:1 SS	[illegible]	5582	CDCC360	[illegible]	20.94	1.70
0569	E	CONC CHNL 70' - 70'W 6'D 6:1 SS	200	5470	CDCC190	DUCK3B	19.87	0.01
0584	E	2-SPAN BRIDGE 60'W 10'D @ GWENDOLYN	[illegible]	5470	CDCC190	[illegible]	19.82	0.59
[illegible]	E	9'X 13.5' RCAP	1143	5470	CDCC190	DUCK3B	[illegible]	0.53
0647	P	NATURALIZATION WASH NEY DROP STRUCT. (REPL W/DCDW0648)	[illegible]	5470	CDCC190	DUCK3B	[illegible]	[illegible]
0668	P	GABION CHNL 40'W 10'D 2:1 SS (REPLACES DCDW0667)	[illegible]	5470	CDCC190	DUCK3B	18.82	1.00
0545	E	3-SPAN BRIDGE 60'W 10'D @ SUNSET	100	5114	CDCC280W*	DUCK4C	[illegible]	1.70
[illegible]	E	CONC CHNL 30'W 5'D 2:1 SS	587	5114	CDCC280W*	DUCK4C	11.78	0.50

ID / Mile	Status	Facility Description	Length (ft.)	Flow (cfs)	HEC-1 Node	HEC-1 Model	Tributary Area (sq.mi.)	Channel Slope (%) **
FLAG		**FLAMINGO WASH - ALGONQUIN**						
0000	E	72" RCP	466	432	FW21	FLAM3A	0.47	[illegible]
0026	E	[illegible]	318	432	FW21	FLAM3A	0.47	0.50
[illegible]	E	60" RCP	427	432	FW21	FLAM3A	0.47	1.10
FLBS		**FLAMINGO - BOULDER HIGHWAY SOUTH**						
[illegible]	E	UNLINED MEDIAN CHNL 70W 4.5'D 4.5:1 SS	4090	694	CB4	FLAM3A	1.38	[illegible]
[illegible]	E	[illegible] ED MEDIAN CHNL 70W 3.5'D 1:1 SS	9950	346	CB4W	FLAM3A	0.63	0.70
FLMR		**FLAMINGO MARYLAND PARKWAY**						
[illegible]	P	[illegible]	4890	[illegible]	FW19	FLAM3A	0.45	[illegible]
FLTP		**FLAMINGO WASH - SPENCER**						
[illegible]	E	[illegible]	420	432	FW21	FLAM3A	0.47	[illegible]
FLWH		**FLAMINGO WASH**						
0423	E	CONC CHNL 50'W 6.5'D 9:1 SS	[illegible]	[illegible]	DFW22W	FLAM5B	[illegible]	0.76
0435	E	[illegible] CHNL 50'W 6.5'D 8:1 SS	170	[illegible]	DFW22W	FLAM5B	17.42	1.83
0458	E	[illegible] CHNL 75-50'W 6.5'D 8:1 SS	347	[illegible]	DFW22W	FLAM5B	17.42	1.50
0471	E	3- 10' X 8' RCBC @ EASTERN	110	5981	DFW22W	FLAM5B	14.32	[illegible]
0472	E	[illegible] 7' RCBC @ EASTERN	110	3408*	DFW22W	FLAM5B	14.32	0.50
[illegible]	E	[illegible] S CHNL 60'W 15'D 2:1 SS	109	5247	DFW22W	FLAM5B	14.32	0.47
0477	E	[illegible] BRIDGE 47'W 15'D	[illegible]	5247	DFW22W	FLAM5B	14.32	0.80
0478	E	GRASS CHNL 40'W 15'D 2:1 SS	520	5247	DFW22W	FLAM5B	14.32	0.47
0481	E	[illegible] CULVERT @ TROPICANA (REPLACE W/FLW0482)	[illegible]	5247	DFW22W	FLAM5B	14.32	[illegible]
0482	P	[illegible] 4' RCBC @ TROPICANA (REPLACES FLW0481)	[illegible]	5247	DFW22W	FLAM5B	14.32	[illegible]
0483	E	[illegible] S CHNL 60'W 15'D 2:1 SS	300	5247	DFW22W	FLAM5B	14.32	[illegible]
0492	E	3-SPAN BRIDGE 47'W 15'D	[illegible]	5247	DFW22W	FLAM5B	14.32	[illegible]
0493	[illegible]	[illegible] S CHNL 60'W 15'D 2:1 SS	1520	5247	DFW22W	FLAM5B	14.32	0.46
0555	[illegible]	[illegible] BRIDGE 47'W 15'D	[illegible]	[illegible]	DFW21	FLAM5B	[illegible]	0.50
0556	E	EARTH CHNL 60'W 15'D 2:1 SS (REPLACE W/FLW0557)	520	5228	DFW21	FLAM5B	[illegible]	0.54
0557	P	GABION CHNL 70'W 12'D 2:1 SS (REPLACES FLW0556)	520	5228	DFW21	FLAM5B	13.02	0.54
0560	[illegible]	[illegible] SPAN BRIDGE 30'W 10'D @ SPENCER	120	[illegible]	DFW21	FLAM5B	[illegible]	0.63
0564	E	CONC CHNL 35'W 8'D 0:1 SS	[illegible]	[illegible]	DFW21	FLAM5B	[illegible]	1.41
0578	E	[illegible] CHNL 30'W 20'D 1:1 SS WITH DROP STRUCTURES	440	5228	DFW21	FLAM5B	13.02	[illegible]
0586	E	FIVE SPAN BRIDGE 50'W 20'D @ TAMARUS	120	[illegible]	DFW21	FLAM5B	[illegible]	1.20
0589	E	[illegible] CHNL 50'W 20'D 1:1 SS WITH DROP STRUCTURES	[illegible]	5228	DFW21	FLAM5B	[illegible]	0.47
0593	E	[illegible] CHNL 40'W VARIES 8'D TO 12'D 0:1 SS	1370	5142	DFW19	FLAM4C1	11.00	[illegible]
0610	[illegible]	[illegible] X 10' RCBC @ MARYLAND	110	4825	DFW19	FLAM4C1	10.84	1.10
0620	[illegible]	[illegible] TH CHNL 50'W 20'D 1:1 SS (REPLACE W/FLW0621)	[illegible]	4825	[illegible]	FLAM4C1	10.84	0.43
0621	E	[illegible] CHNL 50'W 7'D 1:1 SS (REPLACES FLW0620)	1590	4825	DFW19	FLAM4C1	10.84	0.43
0647	E	4- 10' X 6' RCB	[illegible]	4825	DFW19	FLAM4C1	10.84	[illegible]
0648	E	[illegible] 12.5' RCAP	200	4825	DFW19	FLAM4C1	10.84	0.59
0652	E	2- 12' X 8' RCAP	855	[illegible]	DFW18W	FLAM3B	5.94	0.76
0671	E	3- 12' X 8' RCBC @ SAHARA	154	[illegible]	DFW18W	FLAM3B	[illegible]	1.40
0672	E	[illegible] H CHNL 27'W 4'D 2.5:1 SS (REPLACE W/FLW0673)	1230	[illegible]	DFW18W	FLAM3B	5.96	[illegible]
0673	[illegible]	[illegible] CHNL 25'W 2.5'D 2:1 SS (REPLACES FLW0672)	1230	[illegible]	DFW18W	FLAM3B	5.96	[illegible]
0685	[illegible]	5- 12' X 8' RCB	[illegible]	[illegible]	DFW18W	FLAM3B	5.94	0.35
0694	E	[illegible] X 8' RCB	150	[illegible]	DFW18W	FLAM3B	[illegible]	[illegible]
0699	E	2- 12' X 8' RCB	1056	[illegible]	DFW18W	FLAM3B	5.94	0.82
[illegible]	E	[illegible] X 10' RCB	1440	[illegible]	[illegible]	FLAM3B	5.44	0.53
LW1		**LAS VEGAS WASH - BRANCH 1 (TROPICANA CHANNEL)**						
0176	[illegible]	[illegible]	[illegible]	676	GB12	FLAM3A	[illegible]	[illegible]
LW2		**LAS VEGAS WASH - BRANCH 2 (BOULDER CHANNEL)**						
0369	E	[illegible]	[illegible]	[illegible]	B5	FLAM3A	[illegible]	[illegible]
MCE3		**MCCARRAN - EAST BRANCH 2**						
[illegible]	E	[illegible] OUTLET	[illegible]	[illegible]	[illegible]	[illegible]	[illegible]	[illegible]
0054	E	[illegible]	[illegible]	[illegible]	[illegible]	[illegible]	[illegible]	[illegible]
[illegible]	[illegible]	[illegible]	[illegible]	[illegible]	[illegible]	[illegible]	[illegible]	[illegible]
RNC1		**DUCK CREEK - RAWHIDE - TRIBUTARY 1**						
0030	E	2- X 4' RCB	131	270	DMC940	DUCK3A	[illegible]	[illegible]
0032	E	[illegible] STABILIZED CHNL 10'W 5'D 2:1 SS	400	270	DMC940	DUCK3A	0.31	0.40
[illegible]	E	[illegible] RCB	[illegible]	[illegible]	DMC900	DUCK3A	0.31	[illegible]
TRMC		**TROPICANA WASH - MCCARRAN AIRPORT**						
0031	E	[illegible] X 4' RCB	531	[illegible]	CTW105	FLAM3A	4.84	0.30
0032	E	[illegible] X 4' RCBC @ HARRISON	80	[illegible]	CTW105	FLAM3A	[illegible]	0.20

ID / Mile	Status	Facility Description	Length (ft.)	Flow (cfs)	HEC-1 Node	HEC-1 Model	Tributary Area (sq.mi.)	Channel Slope (%) **
TRMC		**TROPICANA WASH - MCCARRAN AIRPORT**						
[illegible]	E	EARTH CHNL 16W 6'D 2:1 SS (REPLACE W/TRMC0013)	[illegible]	727	DTRMC	FLAM3A	4.34	0.45
[illegible]	P	CONC CHNL 12'W 4'D 0:1 SS (REPLACES TRMC0012)	2040	[illegible]	DTRMC	FLAM3A	4.34	0.05
0014	E	36" RCP	1875	58	[illegible]	FLAM3A	4.34	0.20
[illegible]	E	EARTH CHNL 16W 6'D 2:1 SS (REPLACE W/TRMC0011)	1490	727	DTRMC	FLAM3A	4.34	0.45
0031	P	TRANS CONC CHNL 54W 6'D TO 10W 6'D 0:1 SS (REPL TRMC0030)	[illegible]	[illegible]	DTRMC	FLAM3A	4.34	0.20
0073	P	120-AC-FT MCCARRAN AIRPORT PERMANG BASIN	[illegible]	[illegible]	DTRCW	FLAM3B	3.47	[illegible]
0080	E	5- 10' X 8' RCBC @ TROPICANA AVE	[illegible]	[illegible]	GMC19	FLAM3B	3.47	0.30
0082	P0	[illegible] 1- 12' X 6' RCB	[illegible]	[illegible]	GMC9	FLAM3B	2.29	[illegible]
0083	E	[illegible]	[illegible]	[illegible]	GMC9	FLAM3B	[illegible]	0.59
TRMR		**TROPICANA WASH**						
[illegible]	E	2- 20' X 7.5' RCAP	[illegible]	[illegible]	CTW11	FLAM3B	[illegible]	[illegible]
0032	E	CONC CHNL 40'W 10'W 8'D TO 9.5'D	[illegible]	[illegible]	CTW11	FLAM3B	[illegible]	[illegible]
0033	E	1- 12' X 5' RCB	[illegible]	1503	CTW11	FLAM3B	6.19	1.05
[illegible]	E	2- 16.5' X 5' RCB	[illegible]	1503*	CTW11	FLAM3B	6.19	[illegible]
0033	E	5- 14' X 5' RCB	560	3018	CTW11	FLAM3B	[illegible]	1.40
[illegible]	E	6- 12' X 6' RCB	110	[illegible]	CTW11	FLAM3B	[illegible]	[illegible]
0034	E	CONC CHNL 8'W 8.5'D 1:1 SS	264	[illegible]	CTW11	FLAM3B	[illegible]	0.93
0036	E	4- 12' X 6' RCBC @ ACCESS ROAD	40	3018	CTW11	FLAM3B	[illegible]	[illegible]
0041	[illegible]	CONC CHNL 60'W 5.5'D 0:1 SS	842	[illegible]	CTW11	FLAM3B	[illegible]	0.83
0054	E	4- 12' X 6' RCB	[illegible]	[illegible]	CTW10	FLAM3B	5.74	[illegible]
0074	E	18- 10' X 4' RCB	[illegible]	[illegible]	CTW10	FLAM3B	5.74	[illegible]
[illegible]	E	[illegible]	870	[illegible]	CTW10	FLAM3B	5.74	0.30
[illegible]	E	GRASS CHNL 30W 5'D 4:1 SS	210	1836	CTW8	FLAM3B	1.77	[illegible]
0084	[illegible]	2- 25' X 10' ROAD	[illegible]	[illegible]	[illegible]	FLAM3B	[illegible]	[illegible]
0093	E	GRASS CHNL 30W 5'D 4:1 SS	[illegible]	[illegible]	CTW3	FLAM3B	[illegible]	[illegible]
[illegible]	E	1- 10' X 7' RCAP	[illegible]	[illegible]	CTW3	FLAM3B	[illegible]	0.44
VBCH		**VAN BUSKIRK CHANNEL**						
[illegible]	[illegible]	9' X 5' RCB	5400	[illegible]	CVB14	FLAM3A	[illegible]	1.00
0111	E	6' X 7' RCB	[illegible]	[illegible]	[illegible]	FLAM3A	1.16	[illegible]
[illegible]	E	12' X 4' RCB	550	[illegible]	CVB15	FLAM3A	0.65	[illegible]
[illegible]	E	[illegible]	[illegible]	[illegible]	[illegible]	FLAM3A	0.65	[illegible]
[illegible]	E	9' X 4' RCB	2450	370	CVB15	FLAM3A	0.65	[illegible]
VBEA		**VAN BUSKIRK - EASTERN AVE**						
0030	P	10' X 6' RCB	2020	896	CVB11	FLAM3A	2.85	[illegible]
0058	P	14' X 6' RCB	5370	896	CVB11	FLAM3A	2.85	0.50
VBMC		**VAN BUSKIRK - MCLEOD DRIVE**						
0006	[illegible]	2- 8' X 8' RCB	[illegible]	931	CVB13	FLAM3A	[illegible]	[illegible]
0072	E	2- 8' X 7' RCB	[illegible]	[illegible]	[illegible]	FLAM3A	2.51	2.18
0074	[illegible]	10' X 5' RCB	1960	[illegible]	[illegible]	FLAM3A	2.51	[illegible]
0110	E	10' X 4.5' RCBC @ HILDEBRAND AVENUE/ROCHELLE	[illegible]	[illegible]	FROM4C	FLAM3A	2.51	[illegible]
[illegible]	E	CONC CHNL 10W 6'D 1:1 SS	[illegible]	653	FROM4C	FLAM3A	2.51	0.95
[illegible]	E	2- 8' X 5' RCBC @ UNIVERSITY AVENUE	[illegible]	[illegible]	FROM4C	FLAM3A	[illegible]	[illegible]
[illegible]	E	CONC CHNL 12W 6'D 0:1 SS	[illegible]	653	FROM4C	FLAM3A	2.51	[illegible]
[illegible]	[illegible]	[illegible]	[illegible]	[illegible]	[illegible]	FLAM3A	2.51	1.37
[illegible]	[illegible]	CONC CHNL 12W 6'D 0:1 SS	270	[illegible]	[illegible]	FLAM3A	[illegible]	[illegible]
0161	B	18-AC-FT OFFLINE VAN BUSKIRK "C" DETENTION BASIN	[illegible]	[illegible]	C-SPLIT	FLAM3A	2.51	[illegible]
[illegible]	[illegible]	12' X 8' RCBC @ HARRISON	[illegible]	[illegible]	[illegible]	FLAM3A	2.51	[illegible]
0165	E	CONC CHNL 10W 7'D 0:1 SS	[illegible]	[illegible]	[illegible]	FLAM3A	2.51	0.50
[illegible]	E	CONC CHNL 12W 7'D 0:1 SS	[illegible]	857	CVB9	FLAM3A	2.51	0.43
0205	E	12' X 8' RCBC @ TOPAZ	371	[illegible]	[illegible]	FLAM3A	[illegible]	[illegible]
[illegible]	E	CONC CHNL 12W 7'D 0:1 SS	[illegible]	897	[illegible]	FLAM3A	[illegible]	0.36
0211	E	CONC CHNL 40W 6'D 1:1 SS	[illegible]	[illegible]	VBM3C0M	FLAM3A	[illegible]	0.75
0236	E	2- 7' X 2' RCB	[illegible]	[illegible]	VBM3C0M	FLAM3A	2.11	0.50
0249	E	48" RCP	1240	405	[illegible]	FLAM3A	[illegible]	1.00
VBTM		**VAN BUSKIRK - TOMPKINS AVENUE**						
0050	[illegible]	[illegible]	[illegible]	394	SITE_AR	FLAM3A	1.37	0.75
0014	E	9' X 7' RCBC @ EASTERN	[illegible]	394	SITE_AR	FLAM3A	[illegible]	0.80
0015	E	CONC CHNL 15W 7'D 0:1 SS	[illegible]	394	SITE_AR	FLAM3A	[illegible]	[illegible]
0020	E	12" RCP OUTLET	[illegible]	394	SITE_AR	FLAM3A	[illegible]	[illegible]
0027	E	18-AC-FT OFFLINE VAN BUSKIRK "A" DETENTION BASIN	[illegible]	847	[illegible]	FLAM3A	[illegible]	[illegible]
0029	E	CONC CHNL 15W 4.5'D 0:1 SS	2535	847	[illegible]	FLAM3A	1.37	0.55

ID / Mile	Status	Facility Description	Length (ft.)	Flow (cfs)	HEC-1 Node	HEC-1 Model	Tributary Area (sq.mi.)	Channel Slope (%) **
VBTW		**VAN BUSKIRK - TOMPKINS AVENUE**						
[illegible]	E	2- 8' X 6' RCB	460	[illegible]	SPENCER	FLAM3A	1.30	[illegible]
[illegible]	E	36" RCP	1360	156	VB4	FLAM3A	[illegible]	[illegible]
0084	E	10' X 5' RCB	3640	[illegible]	CVB4	FLAM3A	1.30	1.00
0117	E	54" RCP	1320	178	VB3	FLAM3A	0.58	1.00
0138	E	[illegible] 4' RCB (REPLACE W/VBTW0137)	430	717	CVB2	FLAM3A	0.75	1.18
0146	E	[illegible] RCP (REPLACE W/VBTW0175)	250	717	CVB2	FLAM3A	0.75	1.49
0151	E	[illegible] RCP (REPLACE W/VBTW0175)	690	717	CVB2	FLAM3A	0.75	0.88
0163	E	[illegible] RCP (REPLACE W/VBTW0175)	610	717	CVB2	FLAM3A	0.75	0.89
0174	E	36" RCP (REPLACE W/VBTW0175)	980	717	CVB2	FLAM3A	0.75	1.29
0175	P	[illegible] X 5' RCB (REPLACES VBTW0138 TO 0174)	2626	717	CVB2	FLAM3A	0.75	1.19
VBTW		**VAN BUSKIRK - TWAIN**						
[illegible]	E	18" RCP (REPLACE W/VBTW0091)	[illegible]	379	[illegible]	FLAM3A	[illegible]	0.70
[illegible]	E	24" RCP (REPLACES VBTW0090)	5640	379	[illegible]	FLAM3A	[illegible]	[illegible]
VBVR		**VAN BUSKIRK - VIRGINIA ROAD**						
[illegible]	E	54" RCP	1995	[illegible]	[illegible]	[illegible]	[illegible]	[illegible]

*The HEC-1 node shown identifies the controlling concentration point for the associated facility and is located upstream of this facility due to decreasing peak flow with increasing tributary area caused by storm distribution transitions depth area reduction factors or attenuation of flow from routing
**As-built or design slopes were used when available. All other slopes are based on existing topography. The user should verify the facility slope listed prior to performing any facility specific analysis.
For parallel facilities, the existing facility flow equals its normal depth capacity, and the proposed parallel facility flow equals the remaining flow (i.e. HEC-1 Node flow = existing facility normal depth capacity + proposed parallel facility flow)

REGIONAL FLOOD CONTROL DISTRICT

2018 LAS VEGAS VALLEY FLOOD CONTROL MASTER PLAN UPDATE

FACILITY INVENTORY FIGURE F-35

LEGEND

ID (Facility Identifier) — Parent Stream Name — Stream Name — Mile — Distance Above Confluence with Parent Stream (Miles) — Miles in Hundredths

Existing Facility ..... E
Proposed or Modified Facility ..... P
Contingency Level
Category A ..... P
Category B ..... PD

Bottom Width ..... W
Depth ..... D
Side Slope, H:V ..... SS

Construction Features

Cast in Place Concrete Pipe	CIPCP	Reinforced Concrete Arch Culvert	RCAC
Corrugated Metal Arch Pipe Culvert	CMAP	Reinforced Concrete Box	RCB
Corrugated Metal Pipe Culvert	CMPC	Reinforced Concrete Box Culvert	RCBC
High Density Polyethylene	HDPE	Reinforced Concrete Pipe	RCP
Horizontal Elliptical Reinforced Concrete Pipe	HERCP	Reinforced Concrete Pipe Culvert	RCPC
Reinforced Concrete Arch Pipe	RCAP	Storm Sewer Pipe	SSP

ATKINS

Member of the WSP | Parsons Group

Louis Berger

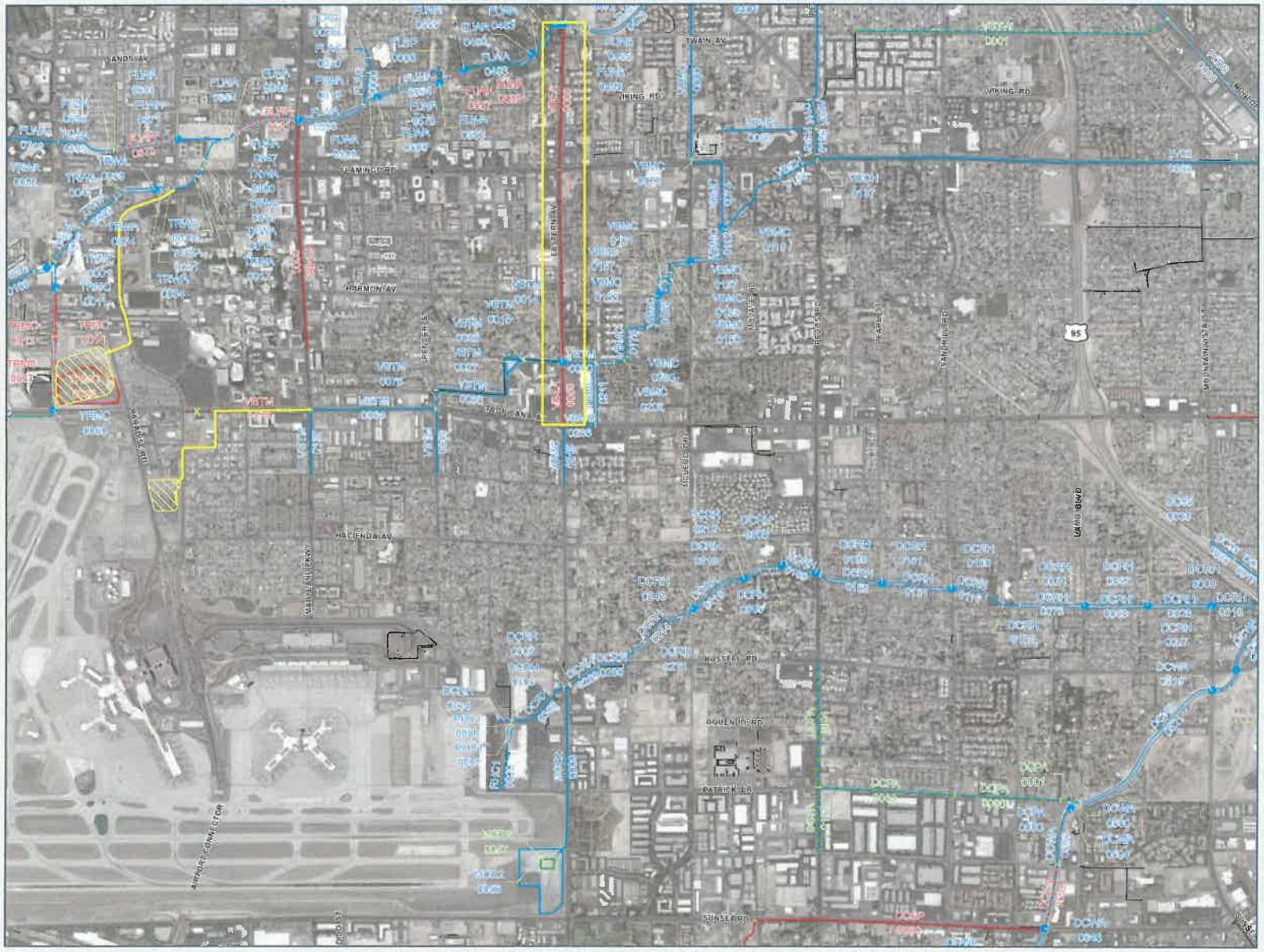

REGIONAL FLOOD CONTROL DISTRICT

HARRY REID AIRPORT PEAKING BASIN AND OUTFALLS AND VAN BUSKIRK SYSTEM MPA
FIGURE 3-2 - Amended Facilities

FIGURE F-35

FLOOD CONTROL FACILITIES

LEGEND

- Ultimate Development Boundary
- Existing Facilities
- Category A Proposed Facilities
- Category B Proposed Facilities
- Local Existing Facilities
- Detention Basin
- Culvert or Bridge Crossing
- Stormdrain
- Lined Channel
- Unlined Channel
- Levee/Dike
- Natural Wash/Floodway
- 10-Mile Separator
- Added MPA Facilities

Remove & Replace/Parallel Facilities

Category A	Category B
Channel	Channel
Stormdrain	Stormdrain
Crossing	Crossing

N

0 500 1,000 2,000 3,000
Feet

Scale 1 inch = 2,000 feet

Aerial Source:Esri World Imagery 2017

ATKINS
Member of the SNC-Lavalin Group
Jacobs

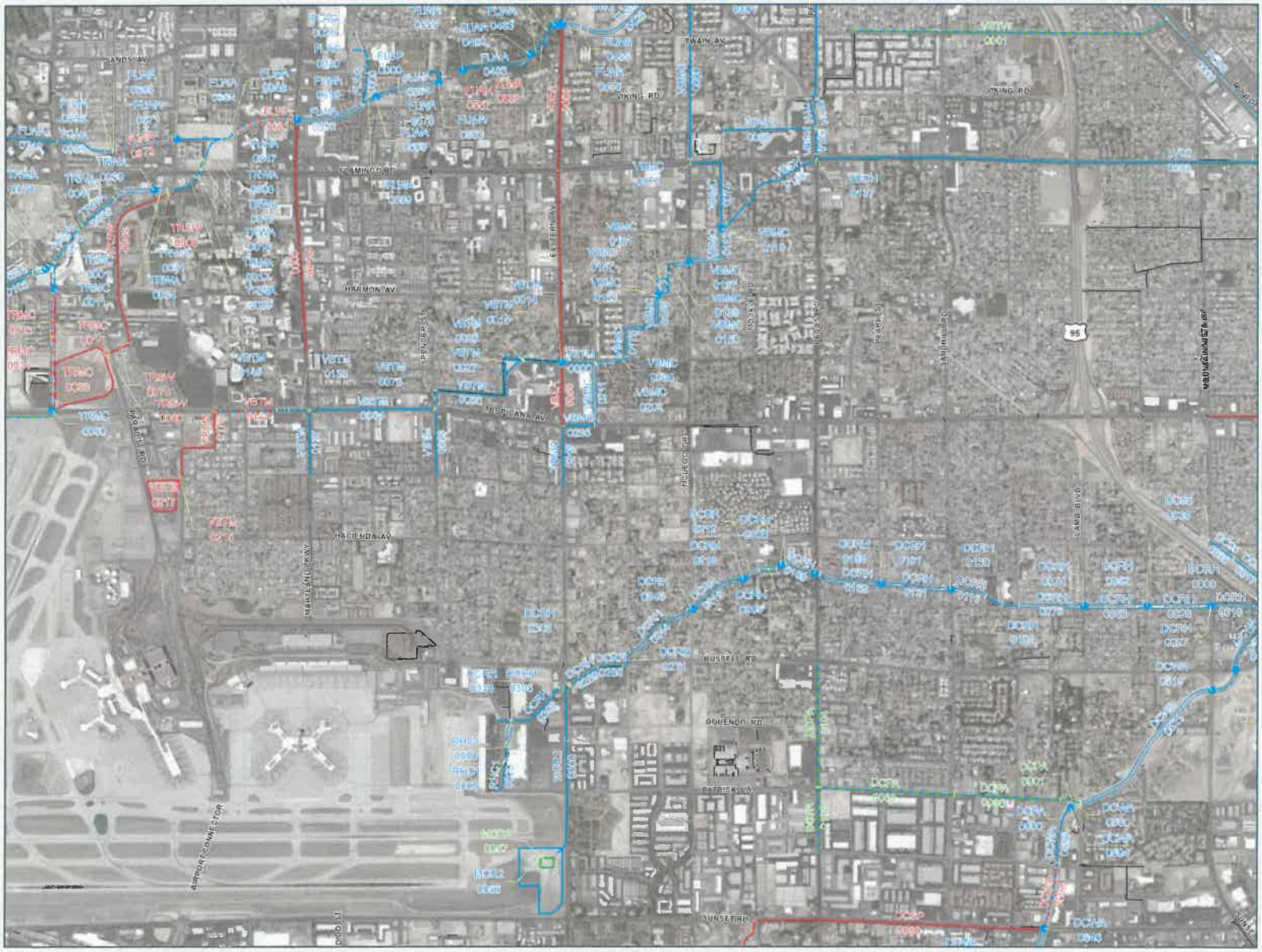

REGIONAL FLOOD CONTROL DISTRICT

HARRY REID AIRPORT PEAKING BASIN AND OUTFALLS AND VAN BUSKIRK SYSTEM MPA
FIGURE 3-3 - 2022 MPA
FACILITY OVERVIEW

FIGURE F-35

FLOOD CONTROL FACILITIES

LEGEND

- Ultimate Development Boundary
- Existing Facilities
- Category A Proposed Facilities
- Category B Proposed Facilities
- Local Existing Facilities
- Detention Basin
- Culvert or Bridge Crossing
- Stormdrain
- Lined Channel
- Unlined Channel
- Levee/Dike
- Natural Wash/Floodway
- ID-Mile Separator

Remove & Replace/Parallel Facilities

Category A	Category B
Channel	Channel
Stormdrain	Stormdrain
Crossing	Crossing

N

0 500 1,000 2,000 3,000
Feet

Scale 1 inch = 2,000 feet

Aerial Source:Esri World Imagery 2017

ATKINS
Member of the SNC-Lavalin Group
Jacobs

ID / Mile	Status	Facility Description	Length (ft.)	Flow (cfs)	HEC-1 Node	HEC-1 Model	Tributary Area (sq.mi.)	Channel Slope (%) **
DC05		**BUCK CREEK - US 95 BRANCH**						
[illegible]	E	72" RCP	[illegible]	[illegible]	CDCC420	DUCK3A	[illegible]	1.13
[illegible]	E	84" RCP	[illegible]	[illegible]	CDCC420	DUCK3A	0.79	0.53
DCPA		**BUCK CREEK - PATRICK COLLECTOR**						
[illegible]	E	PARALLEL 78" X 48" RCP	450	1030	CDCC340W	DUCK3A	[illegible]	[illegible]
0301	PD	ADD 1 48" RCP	450	191	CDCC340W	DUCK3A	1.57	1.59
0302	[illegible]	12 X 8 RCB (REPLACES DCPA060)	2210	1131	CDCC340W	DUCK3A	[illegible]	[illegible]
0303	E	PARALLEL 54" X 84" RCP (REPLACE W/DCPA090%)	2210	1131	CDCC340W	DUCK3A	[illegible]	1.05
0305	PD	10' X 5' RCB (REPLACES DCPA070%)	[illegible]	[illegible]	CDCC370	DUCK3A	[illegible]	0.89
[illegible]	E	60" RCP (REPLACE W/DCPA050)	[illegible]	618	CDCC370	DUCK3A	1.04	0.89
0304	[illegible]	9 X 4 RCB (REPLACES DCPA010%)	[illegible]	252	DCC370	DUCK3A	0.53	0.40
[illegible]	E	60" RCP (REPLACE W/DCPA010)	[illegible]	252	DCC370	DUCK3A	[illegible]	0.40
0306	E	66" RCP (REPLACE W/DCPA010)	1300	[illegible]	DCC370	DUCK3A	[illegible]	0.59
[illegible]	PD	9 X 5 RCB (REPLACES DCPA010%)	1300	350	DCC370	DUCK3A	[illegible]	0.59
DCRII		**BUCK CREEK - RAINBOW CHANNEL**						
[illegible]	I	CONC CHNL 15'W 6'D 1.5:1 SS	930	[illegible]	CDCC400W	DUCK3B	[illegible]	2.30
[illegible]	E	2 X 5 RCBC @ MOUNTAIN VISTA	80	[illegible]	CDCC400W	DUCK3B	[illegible]	1.40
0508	I	CONC CHNL 15'W 6'D 1.5:1 SS	[illegible]	[illegible]	CDCC400W	DUCK3B	[illegible]	[illegible]
[illegible]	E	2 X 5 RCBC @ PALM AVE	80	[illegible]	CDCC400W	DUCK3B	2.02	1.50
[illegible]	E	CONC CHNL 15'W 6'D 1.5:1 SS	[illegible]	[illegible]	CDCC400W	DUCK3B	[illegible]	1.60
0509	E	2 X 5 RCBC @ LAURI BLVD	50	1096	[illegible]	[illegible]	[illegible]	[illegible]
[illegible]	I	CONC CHNL 15'W 6'D 1.5:1 SS	1320	[illegible]	[illegible]	DUCK3B	[illegible]	2.40
[illegible]	E	2 X 5 RCBC @ ANNIE OAKLEY	740	[illegible]	CDCC390	DUCK3B	2.00	0.85
0510	I	CONC CHNL 15'W 5'D 1.5:1 SS	[illegible]	1096	CDCC390	DUCK3B	[illegible]	0.90
[illegible]	E	2 12' X 4' RCBC @ SANDHILL RD	[illegible]	[illegible]	[illegible]	DUCK3B	2.00	0.90
0511	P	CONC CHNL 15'W 3.5'D 1.5:1 SS	1410	[illegible]	CDCC390	DUCK3B	[illegible]	1.60
0501	E	2 12' X 4' RCBC @ PEARL AVE	[illegible]	792	CDCC390	DUCK3B	1.46	1.30
[illegible]	E	[illegible]	[illegible]	[illegible]	CDCC390	DUCK3B	[illegible]	1.50
[illegible]	E	2 12' X 4' RCBC @ PECOS RD	[illegible]	792	CDCC390	DUCK3B	1.46	0.90
0509	E	CONC CHNL 17'W 5.2'D 1.5:1 SS	[illegible]	792	CDCC390	DUCK3B	1.46	1.86
[illegible]	E	2 8' X 4' RCBC @ EAGLEBRUSH RD	240	792	CDCC390	DUCK3B	1.46	1.20
0205	I	CONC CHNL 12'W 5'D 1:1 SS	370	[illegible]	CDCC390	DUCK3B	1.46	[illegible]
[illegible]	E	CONC CHNL 11'W 3'D 1.5:1 SS	940	792	CDCC390	DUCK3B	1.46	[illegible]
0208	I	2 8' X 4' RCBC @ MOJAVE RD	[illegible]	792	CDCC390	DUCK3B	1.46	1.00
[illegible]	E	CONC CHNL 11'W 5'D 1.5:1 SS	[illegible]	[illegible]	CDCC390	DUCK3B	1.46	[illegible]
0203	E	2 8' X 4' CIP RCBC @ MCLEOD DR	120	792	CDCC390	DUCK3B	[illegible]	[illegible]
0204	E	CONC CHNL 11'W 4'D 1.5:1 SS	[illegible]	792	CDCC390	DUCK3B	1.46	1.20
0211	E	2 12' X 4' RCBC @ TOPAZ ST	460	469	CDMC9696	[illegible]	[illegible]	0.90
0209	I	CONC CHNL 10'W 3'D 2:1 SS	510	469	CDMC9696	DUCK3A	0.59	[illegible]
[illegible]	E	15' X 4' RCB	710	469	CDMC9696	DUCK3A	[illegible]	0.70
0202	E	TRANSITION STRUCTURE	50	469	CDMC9696	DUCK3A	0.59	1.00
0205	E	3 8' X 4' RCB	125	469	CDMC9696	DUCK3A	[illegible]	0.80
[illegible]	E	10' X 5' RCB	1401	469	CDMC9696	DUCK3A	[illegible]	0.92
0204	E	7 X 4' RCB	277	469	CDMC9696	[illegible]	0.59	1.00
DCBP		**BUCK CREEK - SUMMIT PARK**						
[illegible]	P	12' X 8' RCB	[illegible]	1298	CDCC170	DUCK3A	2.16	0.70
[illegible]	P	[illegible]	[illegible]	1600	CDCC160	[illegible]	[illegible]	[illegible]
DCWA		**BUCK CREEK WASH**						
[illegible]	I	DARROW CHNL 70'W 12'D 2:1 SS	420	5682	CDCC360	DUCK3B	38.94	0.51
0519	E	3 SPAN BRIDGE 50'W 10' HED @ MTN VISTA	100	5682	CDCC360	DUCK3B	[illegible]	0.82
0521	E	CONC CHNL 40'W 2.5' HED 1:1 SS	[illegible]	5682	CDCC360	DUCK3B	[illegible]	[illegible]
[illegible]	E	CONC CHNL 75' - 70'W 8'D 2:1 SS	200	5470	CDCC0196	DUCK3B	16.46	2.01
0504	E	3 SPAN BRIDGE 130'W 15'D @ GWP/PATRICK	70	5470	CDCC0196	DUCK3B	[illegible]	[illegible]
0506	I	35' X 13.5' RCAP	1140	5470	CDCC0196	DUCK3B	[illegible]	0.93
0507	E	NATURAL RIAN WASH W/DROP STRUCT. (REPLACE W/DCWA[illegible])	[illegible]	5470	[illegible]	DUCK3B	16.81	1.62
0508	[illegible]	DARROW CHNL 70'W 8'D 2:1 SS (REPLACES DCWA050)	[illegible]	5470	CDCC0196	DUCK3B	[illegible]	1.43
FLAG		**FLAMINGO WASH - BLUE GRILLIN**						
0066	E	72" RCP	665	432	FW21	FLAMGA	0.47	0.50
[illegible]	E	84" RCP	[illegible]	432	FW21	FLAMGA	[illegible]	0.90
0125	E	90" RCP	427	[illegible]	FW21	FLAMGA	[illegible]	1.30
FLBS		**FLAMINGO - BOULDER HIGHWAY SOUTH**						
[illegible]	E	UNLINED MEDIAN CHNL 0'W 3.5'D 4.5:1 SS	4060	684	CDN	FLAMFM	1.78	1.20

ID / Mile	Status	Facility Description	Length (ft.)	Flow (cfs)	HEC-1 Node	HEC-1 Model	Tributary Area (sq.mi.)	Channel Slope (%) **
FLBR		**FLAMINGO HARTLAND PARKWAY**						
0030	[illegible]	[illegible]	4850	[illegible]	FW10	FLAMGA	0.44	[illegible]
FLSP		**FLAMINGO WASH - SPENCER**						
[illegible]	E	[illegible]	630	432	FW21	FLAMGA	0.47	[illegible]
FLWA		**FLAMINGO WASH**						
0423	E	[illegible] CHNL 50'W 8.0'D 4:1 SS	1685	[illegible]	GFW23W	FLAMGA	17.18	[illegible]
0455	E	[illegible] CHNL 50'-75'W 8.0'D 3:1 SS	170	[illegible]	GFW23W	FLAMGA	[illegible]	[illegible]
0478	E	[illegible] CHNL 60'W 15'D 2:1 SS	520	5267	GFW23W	FLAMGA	14.17	0.47
0481	E	[illegible] CHNL MAP @ TROPICANA (REPLACE W/FLWA0482)	50	5267	GFW23W	FLAMGA	14.17	0.87
0482	P	4 22' X 6' RCBCS @ TROPICANA (REPLACES FLWA0481)	[illegible]	5267	GFW23W	FLAMGA	14.17	0.87
0483	E	[illegible] CHNL 60'W 15'D 2:1 SS	300	5267	GFW23W	FLAMGA	14.17	[illegible]
0492	E	[illegible] BRIDGE 47'W 16'D	[illegible]	5267	GFW23W	FLAMGA	14.17	[illegible]
0493	E	[illegible] CHNL 60'W 15'D 1:1 SS	1520	5267	GFW23W	FLAMGA	14.17	0.46
0535	E	3 SPAN BRIDGE 47'W 16'D	90	5252	[illegible]	FLAMGA	13.78	[illegible]
0536	E	[illegible] CHNL 50'W 18'D 2:1 SS (REPLACE W/FLWA0537)	520	5252	GFW21	FLAMGA	[illegible]	0.54
0537	P	[illegible] CHNL 70'W 12'D 2:1 SS (REPLACES FLWA0536)	530	5252	GFW21	FLAMGA	[illegible]	0.54
0561	E	[illegible] SPAN BRIDGE 55'W 16'D @ SPENCER	[illegible]	5252	[illegible]	FLAMGA	13.78	0.87
0564	E	CONC CHNL 70'W 8'D 0:1 SS	[illegible]	5252	GFW21	FLAMGA	13.78	[illegible]
0570	E	[illegible] CHNL 50'W 16'D 1:1 SS WITH DROP STRUCTURES	440	5252	GFW21	FLAMGA	13.78	[illegible]
0580	E	[illegible] SPAN BRIDGE 50'W 20'D @ TAURUS	[illegible]	5252	GFW21	FLAMGA	13.78	[illegible]
0589	E	[illegible] CHNL 50'W 20'D 1:1 SS WITH DROP STRUCTURES	[illegible]	[illegible]	GFW21	FLAMGA	13.78	0.47
0593	E	CONC CHNL 40'W VARIES 6'D TO 12'D 0:1 SS	1395	5142	GFW18	FLAMGA	13.56	[illegible]
0619	E	3 12' X 10' RCBC @ SUNRYLAND	510	4825	GFW18	FLAMGA	10.14	[illegible]
0620	E	EARTH CHNL 50'W 20'D 1:1 SS (REPLACE W/FLWA0621)	1290	4825	GFW18	FLAMGA	10.14	[illegible]
0621	P	CONC CHNL 50'W 7'D 1:1 SS (REPLACES FLWA0620)	1300	4825	GFW18	FLAMGA	10.14	0.42
0647	E	4 12' X 8' RCB	[illegible]	4825	GFW18	FLAMGA	10.14	[illegible]
0648	[illegible]	[illegible] 12' X 8' RCAP	200	4825	GFW18	FLAMGA	10.14	[illegible]
0652	E	[illegible] 8' RCAP	[illegible]	2895	GFW19W	FLAMGA	5.98	0.25
0671	E	3 10' X 6' RCBC @ SWENSON	150	[illegible]	GFW19W	FLAMGA	[illegible]	1.40
0672	E	EARTH CHNL 25'W 4'D 2.5:1 SS (REPLACE W/FLWA0673)	1330	2895	GFW19W	FLAMGA	5.98	0.90
0673	[illegible]	CONC CHNL 25'W 2.5'D 2:1 SS (REPLACES FLWA0672)	1330	2895	GFW19W	FLAMGA	[illegible]	[illegible]
0695	E	[illegible] 8' RCB	[illegible]	[illegible]	GFW19W	FLAMGA	[illegible]	[illegible]
0696	E	5 12' X 8' RCB	350	3858	GFW19W	FLAMGA	5.86	[illegible]
0699	E	3 12' X 8' RCB	[illegible]	2895	GFW19W	FLAMGA	[illegible]	[illegible]
[illegible]	I	[illegible] 10' RCB	1440	[illegible]	GFW17	FLAMGA	5.48	[illegible]
LWA		**LAS VEGAS WASH - BRANCH 1 (TROPICANA CHANNEL)**						
[illegible]	I	[illegible]	2650	[illegible]	[illegible]	FLAMGA	0.83	1.60
LWB		**LAS VEGAS WASH - BRANCH 2 (BONSON CHANNEL)**						
[illegible]	I	[illegible]	[illegible]	264	BS	FLAMGA	[illegible]	[illegible]
MCE2		**MCCARRAN - EAST BRANCH 2**						
0000	I	[illegible] OUTLET	3560	[illegible]	CDMC0B	DUCK3A	[illegible]	0.20
0056	E	100 AC-FT MCCARRAN DETENTION BASIN		[illegible]	CDMC0B	DUCK3A	1.78	
0057	[illegible]	[illegible] RIDGE TO 150 AC-FT MCCARRAN DETENTION BASIN		1100	CDMC0B	DUCK3A	[illegible]	
DMC1		**BUCK CREEK - RAYMONE - TRIBUTARY 1**						
0000	E	7 X 4' RCB	[illegible]	379	DMC060	DUCK3A	[illegible]	[illegible]
[illegible]	E	[illegible] NATURALIZED CHNL 10'W 3'D 3:1 SS	400	[illegible]	DMC060	DUCK3A	0.21	0.40
[illegible]	E	[illegible] RCB	[illegible]	379	DMC060	DUCK3A	[illegible]	[illegible]
TRMC		**TROPICANA WASH - HARRY REID AIRPORT**						
0001	E	[illegible] 4' RCB	530	[illegible]	CTW135	FLAMGA	3.59	0.20
0011	I	2 10' X 4' RCBC @ HARMON	[illegible]	[illegible]	CTW135	FLAMGA	3.59	0.26
0012	E	EARTH CHNL 10'W 5'D 2:1 SS (REPLACE W/TRMC0013)	550	[illegible]	GTRMC	FLAMGA	[illegible]	0.45
0013	P	CONC CHNL 12'W 4'D 0:1 SS (REPLACES TRMC0012)	[illegible]	[illegible]	GTRMC	FLAMGA	[illegible]	[illegible]
0014	P	[illegible]	[illegible]	[illegible]	TRMC0B	FLAMGA	[illegible]	0.20
0030	E	EARTH CHNL 10'W 5'D 2:1 SS (REPLACE W/TRMC0031)	1490	[illegible]	GTRMC	FLAMGA	4.20	0.45
0031	P	[illegible] CONC CHNL 50'W 8'D TO 10'W 8'D 2:1 SS (REPLACES T[illegible]	400	606	GTRMC	FLAMGA	4.20	0.20
[illegible]	[illegible]	[illegible] DUPT HARRY REID AIRPORT PEAKING BASIN		1827	GTRSW	[illegible]	[illegible]	
0080	E	[illegible] RCBC @ TROPICANA AVE	133	2433	GMC11	FLAMGA	4.20	[illegible]
0082	P0	[illegible] 12' X 8' RCB	2100	593	GMC9	[illegible]	[illegible]	0.50
[illegible]	E	[illegible] 8' RCB	2100	1265	GMC9	FLAMGA	[illegible]	[illegible]
TRDW		[illegible]						
[illegible]	[illegible]	[illegible] RCB	133	26	DTRSO	FLAMGA	4.20	[illegible]
[illegible]	[illegible]	[illegible] RCB	3031	26	DTRSO	FLAMGA	4.20	[illegible]

ID / Mile	Status	Facility Description	Length (ft.)	Flow (cfs)	HEC-1 Node	HEC-1 Model	Tributary Area (sq.mi.)	Channel Slope (%) **
TRFW		**TROPICANA WASH - SWENSON**						
0016	P	54" RCP	[illegible]	[illegible]	DTRSO	FLAMGA	4.20	1.00
0000	[illegible]	[illegible]	[illegible]	26	DTRSO	FLAMGA	4.20	0.50
TRWA		**TROPICANA WASH**						
0000	E	[illegible]	640	2990	GTW11	FLAMGA	6.04	[illegible]
0012	I	CONC CHNL 45'W TO 72'W 8'D TO 0.5'D	175	2990	GTW11	FLAMGA	6.04	1.00
0018	E	[illegible]	[illegible]	1410	GTW11	FLAMGA	6.04	1.55
[illegible]	E	2 10.5' X 5' RCB	[illegible]	1410	GTW11	FLAMGA	6.04	1.05
[illegible]	E	5 14' X 5' RCB	[illegible]	2990	GTW11	FLAMGA	6.04	1.40
[illegible]	I	6 12' X 6' RCB	[illegible]	2990	GTW11	FLAMGA	6.04	0.20
[illegible]	E	CONC CHNL 80'W 8.5'D 0:1 SS	[illegible]	2990	GTW11	FLAMGA	6.04	0.95
[illegible]	E	6 12' X 8' RCBC @ ACCESS ROAD	40	2990	GTW11	FLAMGA	6.04	[illegible]
0041	E	CONC CHNL 80'W 5.5'D 0:1 SS	842	2990	GTW11	FLAMGA	[illegible]	[illegible]
0056	E	6 12' X 4' RCB	[illegible]	2996	GTW10	FLAMGA	[illegible]	[illegible]
[illegible]	E	[illegible]	120	2996	GTW10	FLAMGA	[illegible]	[illegible]
0075	E	[illegible]	820	[illegible]	GTW10	FLAMGA	5.90	[illegible]
[illegible]	E	GRASS CHNL 30'W 5'D 4:1 SS	[illegible]	1896	GTW9	FLAMGA	1.77	0.90
[illegible]	E	2 25' X 10' RCAC	[illegible]	1896	GTW9	FLAMGA	1.77	0.90
0097	E	GRASS CHNL 30'W 5'D 4:1 SS	500	[illegible]	GTW9	FLAMGA	1.77	[illegible]
0103	E	3 10' X 7' RCAP	[illegible]	1896	GTW9	FLAMGA	[illegible]	0.44
WBCH		**VAN BUSKIRK CHANNEL**						
[illegible]	E	[illegible]	3490	[illegible]	[illegible]	FLAMGA	[illegible]	[illegible]
0111	E	6 X 3' RCB	630	[illegible]	GVB15	FLAMGA	1.16	[illegible]
0126	E	10' X 4' RCB	[illegible]	279	GVB15	FLAMGA	0.65	1.00
0127	E	10' X 7' RCB	[illegible]	279	GVB15	FLAMGA	[illegible]	1.50
0128	E	[illegible]	[illegible]	279	GVB15	FLAMGA	0.65	1.00
[illegible]	[illegible]	[illegible]	[illegible]	[illegible]	[illegible]	[illegible]	[illegible]	[illegible]
0000	P	8' X 5' RCB	[illegible]	531	[illegible]	[illegible]	[illegible]	[illegible]
[illegible]	P	12' X 5' RCB	[illegible]	[illegible]	[illegible]	[illegible]	[illegible]	[illegible]
WBMC		**VAN BUSKIRK - MCLEOD DRIVE**						
[illegible]	E	2 4' X 3' RCB	3850	826	[illegible]	FLAMGA	2.00	0.50
[illegible]	I	2 4' X 3' RCB	[illegible]	836	[illegible]	FLAMGA	[illegible]	2.18
0074	E	10' X 6' RCB	1950	834	[illegible]	FLAMGA	2.82	0.56
0119	E	10' X 4.5' RCBC @ HILDEBRAND AVENUE/ROCHELLE	60	633	FRONA-C	FLAMGA	[illegible]	0.79
0115	I	CONC CHNL 10'W 8'D 1:1 SS	[illegible]	633	FRONA-C	FLAMGA	[illegible]	[illegible]
[illegible]	I	2 8' X 5' RCBC @ UNIVERSITY AVENUE	110	633	FRONA-C	FLAMGA	2.52	[illegible]
0130	I	CONC CHNL 12'W 8'D 0:1 SS	560	633	FRONA-C	FLAMGA	2.52	0.00
[illegible]	I	CONC CHNL 15'W 10'D 0:1 SS	[illegible]	[illegible]	FRONA-C	FLAMGA	2.52	[illegible]
[illegible]	I	CONC CHNL 12'W 8'D 0:1 SS	[illegible]	816	GVB9	FLAMGA	[illegible]	1.50
[illegible]	I	16 AC-FT OFFLINE VAN BUSKIRK "C" DETENTION BASIN		[illegible]	C-SPLIT	FLAMGA	[illegible]	[illegible]
0163	I	12' X 6' RCBC @ HARRISON	[illegible]	816	GVB9	FLAMGA	2.52	[illegible]
0165	I	CONC CHNL 10'W 7'D 0:1 SS	570	816	GVB9	FLAMGA	[illegible]	0.50
0175	E	CONC CHNL 12'W 7'D 0:1 SS	1250	816	GVB9	FLAMGA	2.52	0.40
[illegible]	I	12' X 9' RCBC @ TOPAZ	331	816	GVB9	FLAMGA	[illegible]	0.70
0181	I	CONC CHNL 12'W 7'D 0:1 SS	261	816	GVB9	FLAMGA	2.52	0.75
0211	I	CONC CHNL 40'W 8'D 1:1 SS	1310	2.00	WBMC0216	FLAMGA	2.12	0.75
[illegible]	I	[illegible]	[illegible]	[illegible]	WBMC0216	FLAMGA	2.12	0.50
0149	E	54" RCP	1240	495	GVB15	FLAMGA	0.81	1.00
WBVM		**VAN BUSKIRK - TONOPAH AVENUE**						
[illegible]	E	[illegible]	[illegible]	[illegible]	SITE_AR	FLAMGA	0.75	0.75
0016	E	2 8' X 8' RCBC @ EASTERN	[illegible]	[illegible]	SITE_AR	FLAMGA	0.75	0.80
0015	E	CONC CHNL 10'W 7'D 0:1 SS	[illegible]	[illegible]	SITE_AR	FLAMGA	0.75	0.70
[illegible]	E	12" RCP OUTLET	[illegible]	[illegible]	SITE_AR	FLAMGA	0.75	
[illegible]	E	12 AC-FT OFFLINE VAN BUSKIRK "A" DETENTION BASIN		[illegible]	[illegible]	FLAMGA	0.75	
0038	E	CONC CHNL 10'W 6.5'D 0:1 SS	2580	[illegible]	[illegible]	FLAMGA	0.75	[illegible]
0076	E	8 8' X 4' RCB	400	[illegible]	SPENCER	FLAMGA	[illegible]	0.50
0083	E	[illegible]	[illegible]	[illegible]	VB9	FLAMGA	[illegible]	1.00
0084	E	[illegible]	2640	[illegible]	GVB4	FLAMGA	1.31	1.00
[illegible]	E	54" RCP	[illegible]	178	VB3	FLAMGA	0.30	1.00
[illegible]	E	7 X 4' RCB	420	[illegible]	[illegible]	FLAMGA	[illegible]	1.10
[illegible]	E	[illegible]	[illegible]	[illegible]	GVB3	FLAMGA	[illegible]	1.40
[illegible]	E	[illegible]	[illegible]	[illegible]	GVB3	FLAMGA	0.23	0.80

ID / Mile	Status	Facility Description	Length (ft.)	Flow (cfs)	HEC-1 Node	HEC-1 Model	Tributary Area (sq.mi.)	Channel Slope (%) **
WBWM		**VAN BUSKIRK - TONOPAH AVENUE**						
0163	E	48" RCP (REPLACE W/VBWM164)	450	[illegible]	GVB3	FLAMGA	0.23	0.80
0164	P	5 X 6' RCB (REPLACES VBTM0151 TO 0163)	1210	180	[illegible]	FLAMGA	[illegible]	0.40
[illegible]	P	48" RCP	7040	70	DCVBL	FLAMGA	[illegible]	1.00
0215	P	36" RCP OUTLET WITH 36" ORIFICE	155	26	DCVB2	FLAMGA	0.03	0.70
0210	I	520 CFS LFB - NEW		620	GVB2	FLAMGA	0.03	
0217	P	12 AC-FT FAIR RIDGE DETENTION BASIN		670	[illegible]	[illegible]	[illegible]	
VBTW		**VAN BUSKIRK - TWAIN**						
0000	E	18" RCP (REPLACE W/VBTW0001)	6640	[illegible]	CB2	FLAMGA	0.24	[illegible]
[illegible]	P0	84" RCP (REPLACES VBTW0002)	6640	379	[illegible]	[illegible]	[illegible]	[illegible]
VBVR		**VAN BUSKIRK - VIKING ROAD**						
[illegible]	E	54" RCP	[illegible]					[illegible]

*The HEC-1 node shown identifies the controlling concentration point for the associated facility and is located upstream of this facility due to decreasing peak flow with increasing tributary area caused by storm distribution transitions, depth area reduction factors or attenuation of flow from routing.
**As-built or design slopes were used when available. All other slopes are based on existing topography. The user should verify the facility slope listed prior to performing any facility specific analysis
For parallel facilities the existing facility flow equals its normal depth capacity, and the proposed parallel facility flow equals the remaining flow (i.e. HEC-1 Node flow = existing facility normal depth capacity + proposed parallel facility flow)

Changes from the 2018 MPU

REGIONAL FLOOD CONTROL DISTRICT

2022 MPA TO THE 2018 LAS VEGAS VALLEY FLOOD CONTROL MASTER PLAN UPDATE

FACILITY INVENTORY FIGURE F-35T

LEGEND

ID (Facility Identifier) A/BB
Parent Stream Name
Stream Name
Mile 00.00
Distance Above Confluence with Parent Stream (Miles)
Miles in Hundredths

ExistingFacility.....E
Proposed or Modified Facility.....P
Contingency Level
Category A.....P
Category B.....P0

Bottom Width.....W
Depth.....D
Side Slope, H:V.....SS

Construction Features

Cast in Place Concrete Pipe.....CIPCP
Corrugated Metal Arch Pipe Culvert.....CMAP
Corrugated Metal Pipe Culvert.....CMPC
High Density Polyethylene.....HDPE
Horizontal Elliptical Reinforced Concrete Pipe.....HERCP
Reinforced Concrete Arch Pipe.....RCAP
Reinforced Concrete Arch Culvert.....RCAC
Reinforced Concrete Box.....RCB
Reinforced Concrete Box Culvert.....RCBC
Reinforced Concrete Pipe.....RCP
Reinforced Concrete Pipe Culvert.....RCPC
Storm Sewer Pipe.....SSP

ATKINS
Member of the SNC Lavalin Group

ATKINS
Member of the SNC Lavalin Group

Matt Baird
WS Atkins, Inc.
2270 Corporate Circle
Suite 200
Henderson, NV 89074-7755

Tel: ++1 702 990 7432
Fax: +1 702 263 7200

© WS Atkins, Inc. except where stated otherwise