

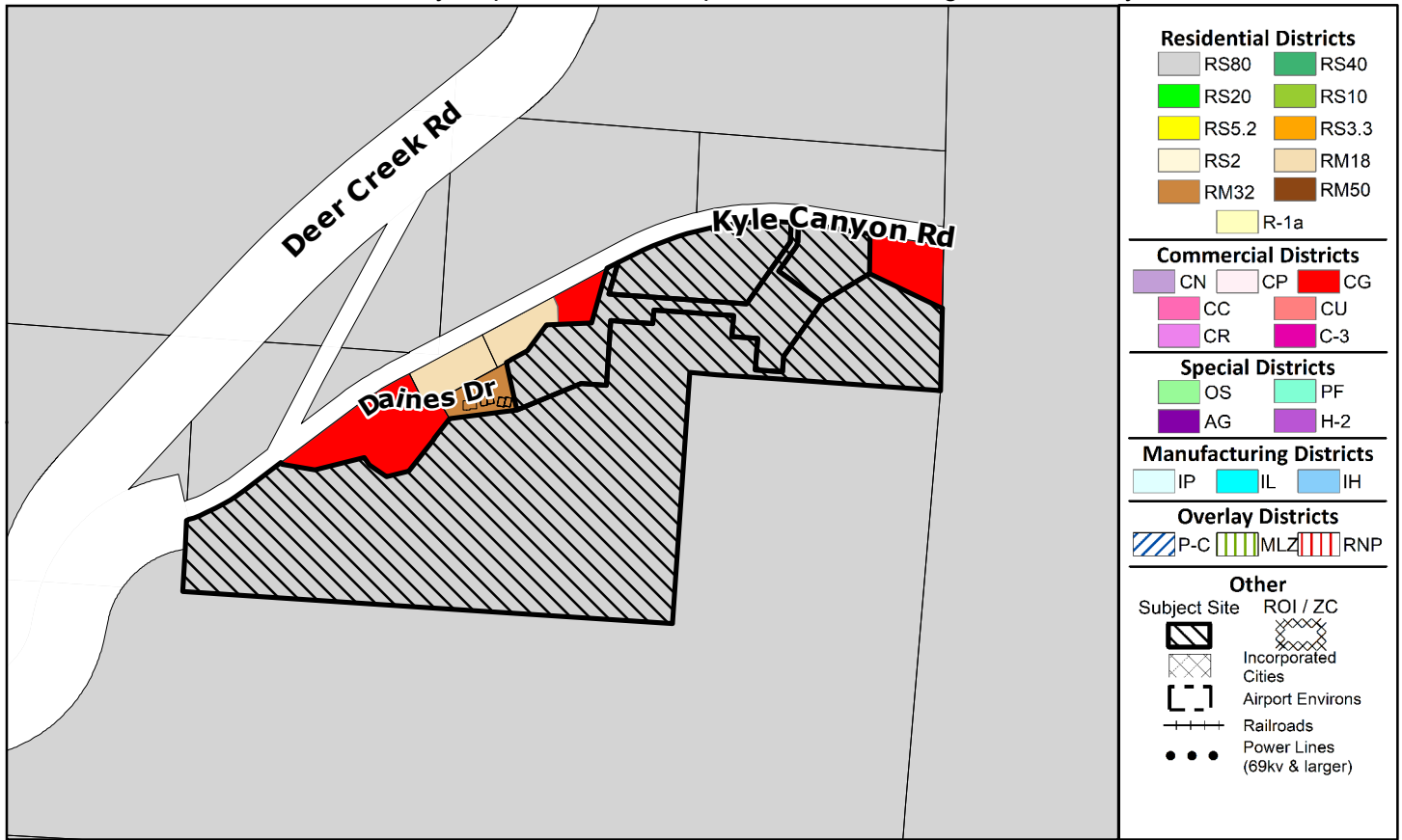
PAGE INTENTIONALLY LEFT BLANK

Commission Agenda Map

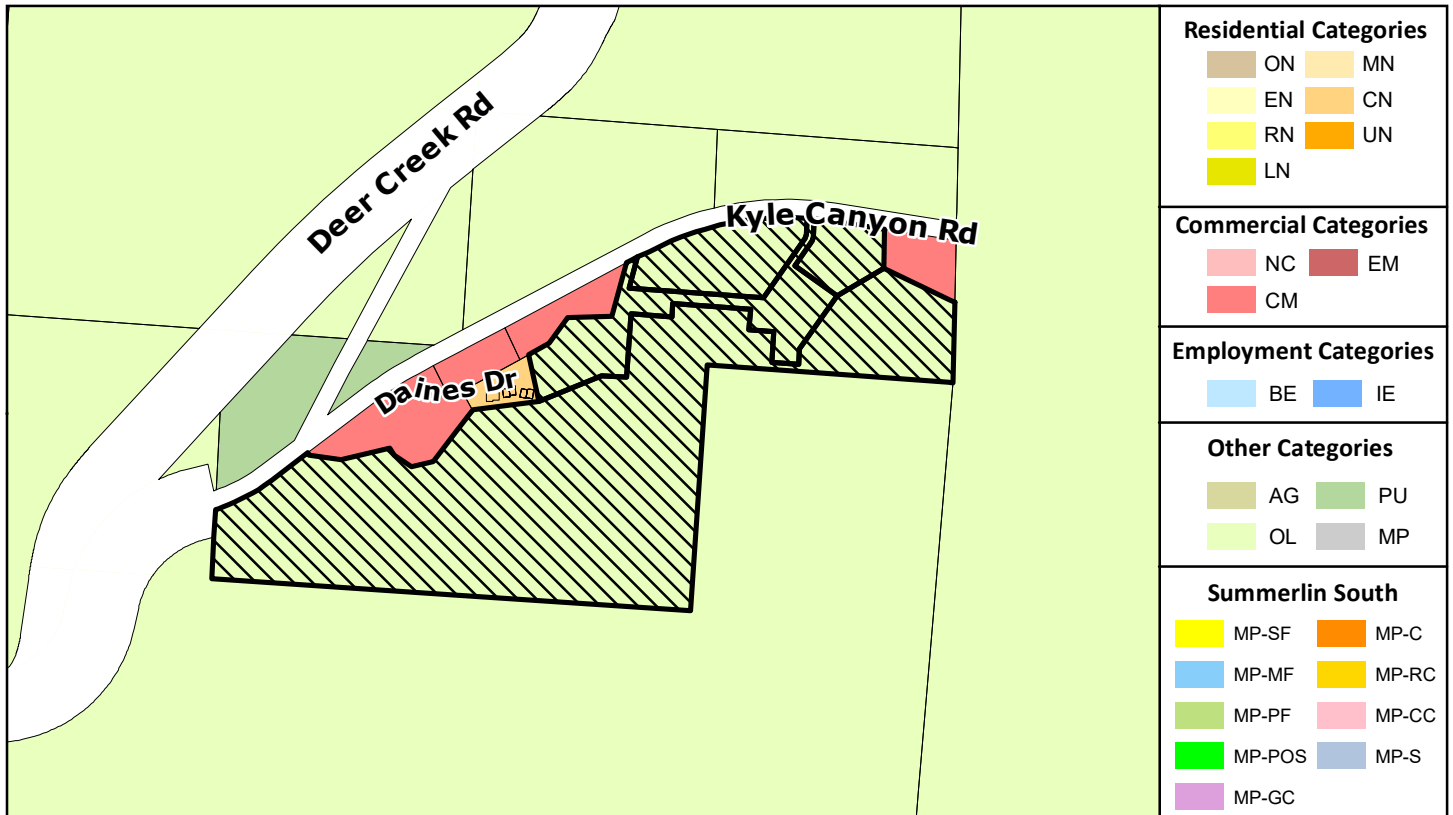
UC-25-0131

ZONING

Clark County Department of Comprehensive Planning, Clark County, Nevada



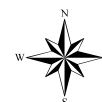
PLANNED LAND USE



This information is for display purposes only. No liability is assumed as to the accuracy of the data delineated hereon.

Subject Parcel(s)
 12828602003
 12828602002
 12828602004

See complete list on file



0 250 500 1,000 Feet
 Map Created on 2/26/2025

